

**LAREDO WEBB COUNTY AREA METROPOLITAN PLANNING ORGANIZATION  
ACTION ITEM**

<b>DATE:</b>  6-15-20	<b>SUBJECT: RESOLUTION</b> Receive public testimony and approve Resolution MPO No. 07-2020 adopting the following proposed amendment(s) of the 2020-2045 Metropolitan Transportation Plan (MTP):  1. Amending Table 10-2, entitled List of TxDOT UTP 2020-2030 Programmed Projects, & Figure 10-1, entitled Map of TxDOT UTP Programmed Projects, as necessary to incorporate the following revisions:  a) <i><b>Addition</b></i> of project CSJ 0086-02-023 intended to provide for the widening of SH 359 from 2 to 4 lanes, from 8.935 miles east of SL 20 to 9.830 miles east of SL 20, with an estimated total project cost of \$7,367,400. The proposed letting date is FY 2023.  <div style="text-align: right;">MTP 20-45/REV 2</div>
<b>INITIATED BY:</b> TXDOT and FHWA	<b>STAFF SOURCE:</b> J. Kirby Snideman MPO Director
<b>PREVIOUS ACTION:</b> On January 21 <sup>st</sup> , 2020 the Policy Committee adopted the 2020-2045 MTP. A ten day public review and comment period was initiated by the Policy Committee on April 6 <sup>th</sup> , 2020. Amendment #1 was approved by the Policy Committee on 4-20-20, after the required 10 day public review and comment period. On May 18 <sup>th</sup> , 2020, the Policy Committee initiated a ten day public review and comment period for Rev #2.	
<b>BACKGROUND:</b> The development of the MTP is federally required in to assure the continuation of federal transportation funds. The plan must address, at a minimum, a continuous twenty-year planning horizon.  See attachments for full details of all proposed revisions.	
<b>COMMITTEE RECOMMENDATION:</b> Approval	<b>STAFF RECOMMENDATION:</b> Approval.

**RESOLUTION NO. MPO 2020-07**

**BY THE LAREDO WEBB COUNTY AREA  
METROPOLITAN PLANNING ORGANIZATION  
POLICY COMMITTEE**


**ADOPTING THE REVISION(S) OF THE 2020-2045 METROPOLITAN  
TRANSPORTATION PLAN (MTP)**

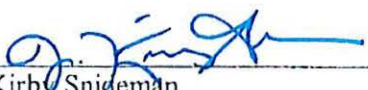
**WHEREAS**, the Laredo Webb County Area Metropolitan Planning Organization (MPO) has reviewed the proposed revision(s) of the 2020-2045 Metropolitan Transportation Plan (MTP); and,

**WHEREAS**, the Laredo Webb County Area Metropolitan Planning Organization (MPO) finds that the proposed revision(s) of the 2020-2045 Metropolitan Transportation Plan (MTP) meet the high priority improvements necessary for the MPO area;

**NOW THEREFORE BE IT RESOLVED**, that the Laredo Webb County Area Metropolitan Planning Organization (MPO), has adopted the proposed revisions of the 2020-2045 Metropolitan Transportation Plan (MTP), which are attached hereto and made a part hereof for all purpose:

We certify that the above resolution was adopted on June 15<sup>th</sup>, 2020, at a public meeting of the Policy Committee of the Laredo Urban Transportation Study.

6-  
  
\_\_\_\_\_  
Honorable Pete Saenz  
Mayor of Laredo and Chairperson of the  
MPO Policy Committee

  
\_\_\_\_\_  
J. Kirby Snideman  
MPO Director


DocuSigned by:  
  
\_\_\_\_\_  
David M. Salazar,  
TxDOT, District Engineer



Figure 10-1: Map of TxDOT UTP Programmed Projects

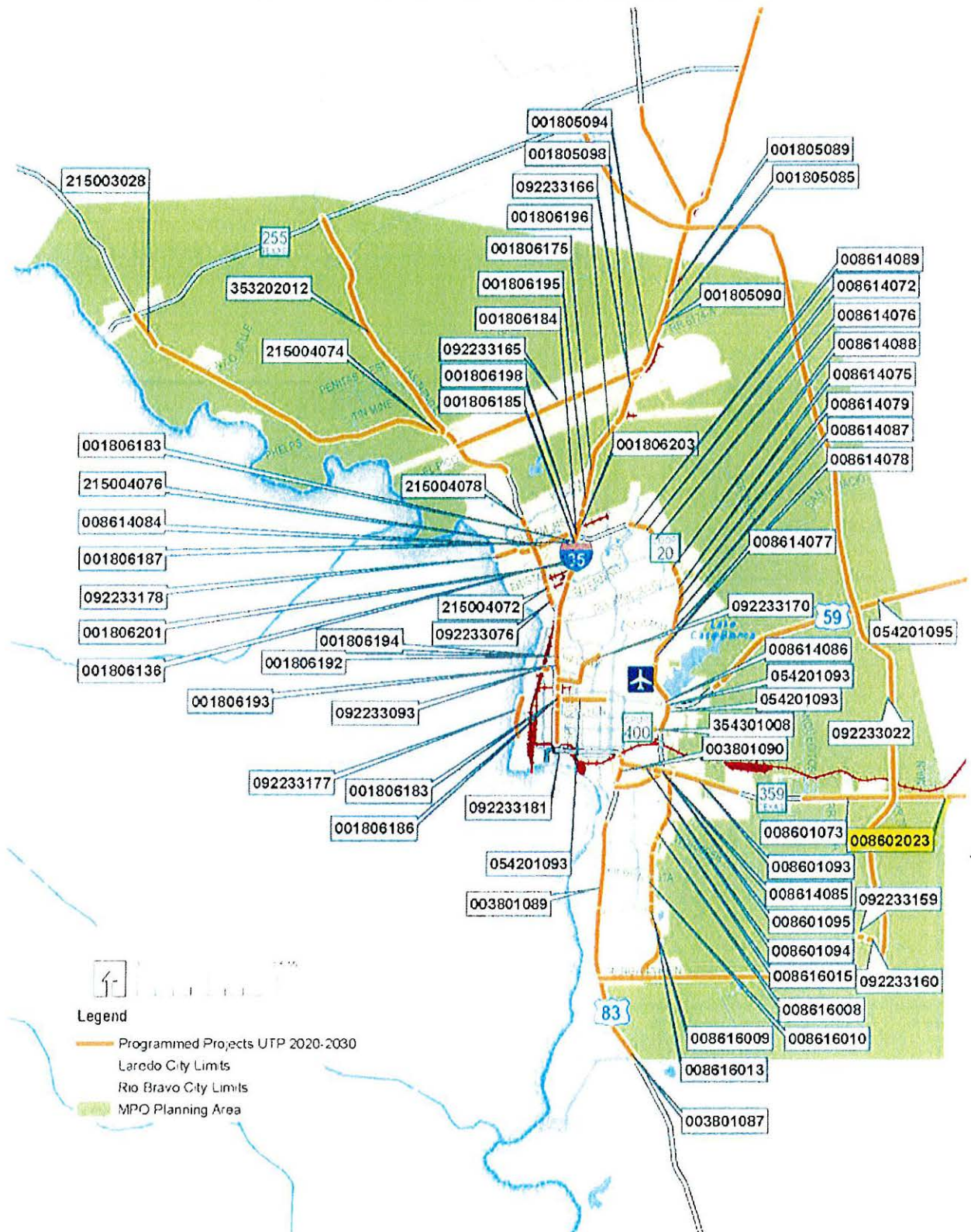






Table 10-2: List of TxDOT UTP 2020-2030 Programmed Projects

CSJ/ID	Facility	Limits	Description	Funding Categories	Letting Year	Total Funds
<b>IH 35</b>						
001806136	IH 35	Shiloh Dr to 0.25 miles North of US 59/IH 69W	Widen mainlanes and construct overpass	2, 4, 12	2020	\$54,000,000
001806183	IH 35	0.5 miles South of US 59 to 0.5 miles East of IH 35	Construct Direct Connector #5 (DC#5)	4	2020	\$30,000,000
001806198	IH 35	0.38 miles South of US 59/IH 59 Interchange to 0.8 miles North of US 59/IH 59 Interchange	Widen from 4 lanes to 6 lanes	11	2020	\$5,000,000
001806201	IH 35	At San Isidro Pkwy	Wrong Way Driver Advanced Tech	8	2020	\$58,045
001805085	IH 35	1.19 miles South of Carriers Dr to 1.80 miles North of US 83	Preventive Maintenance	1	2021	\$2,714,168
001805089	IH 35	0.5 miles South of Uniroyal Interchange to 2.6 miles North of Uniroyal Interchange	Replacement of existing bridge	4, 12	2021	\$110,000,000
001805094	IH 35	2.68 miles North of Uniroyal Interchange to 1.2 miles North of US 83	Widen Road - New six land undivided section with shoulders	4	2021	\$75,000,000
001806175	IH 35	Interchange SL 20 concrete section to 1.19 miles South of Carriers Dr	Preventive Maintenance	1	2021	\$729,670





CSJ/ID	Facility	Limits	Description	Funding Categories	Letting Year	Total Funds
001806194	IH 35	Del Mar Blvd to 0.222 miles North of Shiloh Dr	Preventive Maintenance	1	2022	\$2,779,612
001805090	IH 35	0.173 miles North of Uniroyal Drive to US 83	Rehabilitate Existing Roadway	1	2023	\$3,048,449
001806192	IH 35	Scott St to 0.403 miles North of Shiloh Dr	Preventive Maintenance	1	2023	\$2,779,612
001806193	IH 35	Scott St to Del Mar Blvd	Preventive Maintenance	1	2023	\$1,521,857
001805098	IH 35	1.353 miles South of Carriers Dr to Uniroyal Interchange	Add turnarounds to Carriers Dr Bridge	DA	2024	\$22,000,000
001806184	IH 35	0.5 miles West of IH 35 to 0.5 miles South of US 59	Construct Direct Connector #8 (DC#8)	12	2024	\$22,000,000
001806185	IH 35	0.5 miles East of IH 35 to 0.5 miles North of US 59	Construct Direct Connectors #3	12	2024	\$35,000,000
001806186	IH 35	0.5 miles East of IH 35 to 0.5 miles North of US 59	Construct Direct Connectors	DA	2024	\$22,000,000
001806187	IH 35	0.5 miles South of US 59 to 0.5 miles East of IH 35	Construct Direct Connectors	DA	2024	\$18,000,000
001806196	IH 35	0.25 miles North of US 59 Interchange to 1.353 miles South of Carriers Dr	Widen United Ave Overpass - Add one additional lane with turnarounds	DA	2024	\$22,000,000
001806203	IH 35	Shiloh Dr to 0.25 miles	Interchange Improvement -	DA	2028	\$25,000,000





CSJ/ID	Facility	Limits	Description	Funding Categories	Letting Year	Total Funds
		North of US 59/IH 69W	New grade separation two lane frontage road <b>IH 69W</b>			
008614084	IH 69W	World Trade Bridge GSA Facility to IH 35	Widening of existing freeway from four lanes to six lanes <b>US 59</b>	11	2020	\$15,000,000
008614078	US 59	0.5 miles North of Jacaman Rd to 0.5 miles South of Jacaman Rd	Construct interchange - New six lane grade separation interchange	2, 12	2024	\$19,691,424
008614075	US 59	0.5 miles South of Del Mar Blvd to 0.5 miles North of Del Mar Blvd	Construct interchange - New six lane grade separation interchange	2	2023	\$24,100,000
008614076	US 59	0.5 miles South of Shiloh Dr to 0.5 miles North of Shiloh Dr	Construct interchange - New six lane grade separation interchange	2	2023	\$21,500,000
008614079	US 59	0.5 miles South of University Blvd to 0.5 miles North of University Blvd	Construct interchange - New six lane grade separation interchange	2	2023	\$16,850,000
008614086	US 59	US 59 to 0.4 miles North of Airport	Reconstruct Existing Roadway	12	2024	\$15,600,000
008614087	US 59	0.4 miles North of Airport to 0.36 miles North of Del Mar Blvd	Reconstruct Existing Roadway	12	2024	\$30,600,000
054201095	US 59	7.4 miles West of FM 2895 to 1.982 miles	Resurface Roadway	1	2023	\$6,150,639







CSJ/ID	Facility	Limits	Description	Funding Categories	Letting Year	Total Funds
008614077	US 59	East of SL 20 International Airport	Construct interchange - New six lane grade separation interchange	2M	2024	\$12,355,990
008614088	US 59	0.36 miles South of University to 0.51 miles South of Shiloh Dr	Reconstruct Existing Roadway	2, 10	2023	\$20,000,000
008614089	US 59	0.51 miles South of Shiloh Dr to International Blvd	Reconstruct Existing Roadway	2, 10	2023	\$40,500,000
<b>BU 59</b>						
054201093	BU 59	Buena Vista Ave to IH 35	Resurface of Existing Highway	1	2024	\$1,031,501
<b>US 83</b>						
003801090	US 83	Market St to Chacon St Bridge	Resurface Roadway	1	2020	\$398,469
003801089	US 83	Palo Blanco St to Cielito Lindo Blvd	Preventive Maintenance	1	2022	\$776,149
003801087	US 83	Cielito-Lindo Blvd to Espejo Molina Rd	Preventive Maintenance	PA	2029	\$238,550
<b>SH 359</b>						
008601093	SH 359	SL 20 to RR 6086L	Install Raised Median	8	2020	\$1,353,740
008601094	SH 359	US 83 to SL 20	Install Raised Median	8	2020	\$688,677
008601095	SH 359	0.25 miles East of SL 20 Intersection to 0.25 miles West of SL 20 Intersection	Intersection Improvement - Preliminary Engineering for continuous flow intersection	11	2023	\$500,000
008601073	SH 359	4.06 miles East of SL 20 to 8.935 miles East of SL 20	Widen Road - New four lane undivided section with one left turn continuous lane,	12	2023	\$18,000,000





CSJ/ID	Facility	Limits	Description	Funding Categories	Letting Year	Total Funds
			and a new four lane divided section			
008602023	SH 359	8.9535 miles east of SL 20 to 9.830 miles east of SL 20	Widen roadway from 2 lane to 4 lane divided highway	11	2023	\$6,000,000
<b>SL 20 (Loop 20 / Bob Bullock Loop)</b>						
008616013	SL 20	SH 359 to Mangana Hein Rd	Preventive Maintenance	1	2021	\$801,960
008616015	SL 20	0.5 miles North of SL 20 to 0.5 miles South of SL 20	Intersection Improvements - Construction of right/left turn lane and driveway	11	2021	\$664,625
008616008	SL 20	2.77 miles South of SH 359 to 2.39 miles South of SH 359	Construct interchange - New four lane grade separation interchange	DA	2026	\$22,000,000
008616009	SL 20	0.1 miles South of Cielito Lindo Rd to 0.1 miles North of Cielito Lindo Rd	Construct interchange - New four lane grade separation interchange	DA	2026	\$22,000,000
008616010	SL 20	0.1 miles South of Sierra Vista Rd to 0.1 miles North of Sierra Vista Rd	Construct interchange - New four lane grade separation interchange	DA	2026	\$22,000,000
008614072	SL 20	International Blvd to US 59	Upgrade to interstate standards	10	2035	\$6,897,669
<b>SS 260 (Spur 260)</b>						
008614085	SS 260	SH 359 to US 83 (Zapata Hwy)	Preventive Maintenance	1	2022	\$1,632,745
<b>SS 400 (Spur 400)</b>						
354301008	SS 400	North Arkansas Ave to SL 20	Resurface Roadway	1	2024	\$209,930







CSJ/ID	Facility	Limits	Description	Funding Categories	Letting Year	Total Funds
<b>FM 1472 (Mines Road)</b>						
215003028	FM 1472	SH 255 to 1.321 miles South of SH 255	Preventive Maintenance	1	2020	\$104,409
215004074	FM 1472	1.321 miles South of SH 255 to 0.226 miles North of Pan American Blvd	Preventive Maintenance	1	2020	\$1,070,193
215004076	FM 1472	Big Bend Blvd to Killam Industrial Blvd	Widening of pavement to provide additional travel lane	11	2020	\$3,340,000
215004072	FM 1472	0.123 miles South of SL 20 to 0.4 miles North of IH 35	Resurface of Existing Highway	1	2024	\$574,146
215004078	FM 1472	Killam Industrial Blvd. Int. to 0.187 miles North of Killam Industrial Blvd. Int.	Intersection Improvements - Construction of right turn acceleration lane	3	2020	\$1,255,375
<b>FM 3338</b>						
353202012	FM 3338	FM 1472 to SH 255	Widen Road - Add two additional turn lanes with one continuous left turn lane	DA	2024	\$45,000,000
<b>County Roads</b>						
092233160	County Road	Wormser Rd at Dolores Creek	Replacement of Off-System Bridge	6	2020	\$855,000
<b>City Streets</b>						
092233076	City Street - At the intersection of FM 1472 and Flecha Ln/Las Cruces Dr	Intersection of FM 1472 and Flecha Ln/Las Cruces Dr	Re-align intersection	3, 10	2021	\$1,987,857





CSJ/ID	Facility	Limits	Description	Funding Categories	Letting Year	Total Funds
092233093	City Street - Calton Road	Santa Maria Ave	Construct interchange - New two lane grade separation interchange over the UPRR tracks	3, 10	2021	\$21,249,609
092233149	City Street	Spur 400 to US 59	Transportation Non-Roadway	3, 10	2020	\$1,644,700
092233159	City Street	Wormser Rd at Dolores Creek Relief	Replacement of Off-System Bridge	6	2020	\$402,000
092233165	City Street - Hachar Parkway	FM 1472 to 0.1 miles East of Beltway Pkwy	Preliminary Engineering- Construction of 5.07 miles of 5 lane rural roadway	7	2020	\$26,796,901
092233170	City Street	At Zacate Creek	Zacate Creek Multi-Use Alternative Transportation Trail	9	2020	\$818,144
092233177	City Street - MSC	Anna Park to LCC Campus	River Vega Hike and Bike Trail	9	2020	\$815,798
092233181	City Streets	Various Locations	Construct ADA compliant bus stops and bicycle plazas	9	2020	\$250,000
092233178	City Street - World Trade Bridge (Inspection Booths)	World Trade Bridge	Construct inspection booths	3, 10	2021	\$10,300,000
092233166	City Street - Hachar Parkway	0.1 miles East of Beltway Pkwy to IH 35	Construction of 5 lane rural road	7, 10	2022	\$21,740,668
<b>VA (Various)</b>						
092200066	VA	Districtwide	Bridge Maintenance	11	2020	\$2,250,000
092233179	VA	Various Locations	Traffic Signal Improvements	11	2022	\$120,000
092200063	VA	Districtwide at various locations	Drainage Improvements	11	2023	\$1,000,000
092200067	VA	Districtwide	Bridge Clearance Sign Installations.	11	2023	\$1,000,000





CSJ/ID	Facility	Limits	Description	Funding Categories	Letting Year	Total Funds
092233022	VA	Proposed International Bridge #5 To SH 255	Preliminary Engineering for the new location of the Laredo Outer Loop	PA	2035	\$1,255,781

