

**LAREDO WEBB COUNTY
METROPOLITAN PLANNING ORGANIZATION
ACTION ITEM**

DATE: 10-19-22	SUBJECT: RESOLUTION Receive public testimony and approve Resolution No. MPO 2022-09, adopting the following proposed revision(s) to the 2020-2045 Metropolitan Transportation Plan (MTP): 1. Revision of Appendix A – Short Range Projects Identified in the MTP and Listed in the TIP as necessary to incorporate and reflect the proposed revisions to the 2023-2026 TIP.	
INITIATED BY: MPO Staff/TxDOT		STAFF SOURCE Juan S. Mendive, Interim MPO Director
PREVIOUS ACTION: On January 21, 2020, the Policy Committee adopted the 2020-2045 Metropolitan Transportation Plan (MTP). The Policy Committee approved Revision #1 on April, 20, 2020, Revision #2 was approved on June 15, 2020. Revision #3 was approved on February 22, 2021. Revision #4 was an administrative modification on April 19, 2021. Revision # 5 was approved on February 8, 2022. On September 21, 2022, the Policy Committee initiated a 10-day public review and comment period for the proposed revision(s) to the MTP.		
BACKGROUND: Metropolitan Planning Organizations are required to develop and update the Metropolitan Transportation Plan (MTP) for their respective metropolitan area covering a planning horizon of at least 20 years. The Laredo Metropolitan Transportation Plan is an official, comprehensive, intermodal transportation plan developed and adopted for the metropolitan planning area. The 2020-2045 MTP identifies the existing and future transportation needs and develops coordinated strategies to provide the necessary transportation facilities essential for the continued mobility and economic vitality of the region. Projects included in the MPO’s Transportation Improvement Program shall be consistent with the approved Metropolitan Transportation Plan. On April 19, 2021, an administrative modification to the MTP added <i>Appendix A – Short Range Projects Identified in the MTP and Listed in the Transportation Improvement Program (TIP)</i> to facilitate the identification of projects on both the TIP and the MTP, and to ensure consistency between both documents. The proposed revision is intended to make the necessary changes to the MTP, specifically <i>Appendix A – Short Range Projects Identified in the MTP and Listed in the TIP</i> to incorporate and reflect the proposed revisions to the 2023-2026 TIP. The projects with proposed amendments to the TIP are currently listed in the MTP, but the project information needs to be updated to reflect the proposed changes and added to Appendix A of the 2020-2045 MTP. No comments were received during the public and review period.		
TECHNICAL COMMITTEE RECOMMENDATION: Approval		STAFF RECOMMENDATION: Approval

RESOLUTION NO. MPO 2022-09

**BY THE LAREDO WEBB COUNTY AREA
METROPOLITAN PLANNING ORGANIZATION
POLICY COMMITTEE**

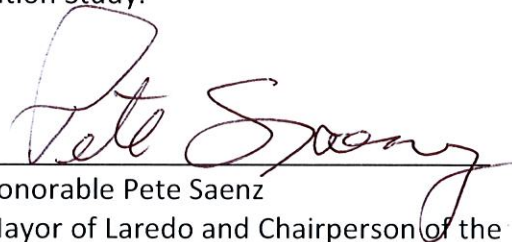
**ADOPTING THE REVISION(S) OF THE 2020-2045 METROPOLITAN TRANSPORTATION PLAN
(MTP)**

WHEREAS, the Laredo Webb County Area Metropolitan Planning Organization (MPO) has reviewed the proposed revision(s) of the 2020-2045 Metropolitan Transportation Plan (MTP); and,


WHEREAS, the Laredo Webb County Area Metropolitan Planning Organization (MPO) finds that the proposed revision(s) of the 2020-2045 Metropolitan Transportation Plan (MTP) meet the high priority improvements necessary for the MPO area;

NOW THEREFORE BE IT RESOLVED, that the Laredo Webb County Area Metropolitan Planning Organization (MPO), has adopted the proposed revisions of the 2020-2045 Metropolitan Transportation Plan (MTP), which are attached hereto and made a part hereof for all purpose:

We certify that the above resolution was adopted on October 19th, 2022, at a public meeting of the Policy Committee of the Laredo Urban Transportation Study.



Honorable Pete Saenz
Mayor of Laredo and Chairperson of the
MPO Policy Committee



Juan S. Mendive
Interim MPO Director

DocuSigned by:

David Salazar

B741E64FAD82411...

David M. Salazar,
TxDOT, District Engineer

METROPOLITAN TRANSPORTATION PLAN (MTP) AMENDMENTS

- **Revision** of Appendix A – Short Range Projects Identified in the MTP and Listed in the TIP as necessary to incorporate and reflect the proposed revisions to the 2023-2026 TIP.
- The projects with proposed amendments to the TIP are currently listed in the MTP, but project information needs to be updated to reflect the proposed changes and added to Appendix A of the MTP.
- Our Public Participation Plan requires a 10-day public review and comment period for amendments to the MTP.



Laredo Webb County Area MPO (Appendix A)
Short Range Projects Identified in the Metropolitan Transportation Plan (MTP) and Listed in the Transportation Improvement Program (TIP)
FY2023 - FY2026

CSJ	PROJECT NAME	SCOPE	FROM	TO	PROJECT SPONSOR	CATEGORY	YOE COST	
FY 2023								
1	0922-33-166	Reuthinger Road	New location construction of 4-lane divided highway	0.1 mile East of Beltway Parkway	IH 35 West Frontage road	City	7	\$21,440,668
2	0922-33-165	Hachar Roadway Road	New location construction of 4-lane divided highway	FM 1472	0.100 miles E of Beltway Parkway	City	7, 7_CRRSAA, 3LC	\$32,514,912
3	0922-33-181	Improvement of 17 Bus Stops	Improve connections, accessibility and security for up to 17 bus stops	various locations		TxDOT	9-TAP	\$225,000
4	0086-01-073	SH 359 Widening	Widen roadway from 3-lane to 5-lane undivided Highway	4.06 miles E of SL 20	8.935 miles E of SL 20	TxDOT	11, 12	\$25,000,000
5	0086-02-023	SH 359 Widening	Widen roadway from 2-lane to 4-lane divided highway	8.935 miles E of SL 20	9.830 miles E of SL 20	TxDOT	11	\$6,000,000
6	0086-14-088	US 59 (Loop 20) Reconstruction	Reconstruction of existing 6-lane divided highway to proposed 6-lane freeway facility with 3-lane frontage roads at University Blvd. to Shiloh Dr.	0.36 mi South of University Blvd	0.51 mi South of Shiloh Dr.	TxDOT	2U, 10, 11,	\$45,394,778
7	0086-14-076	US 59 (Loop 20) Interchange at Shiloh Dr.	Construction of interchange at Shiloh Dr.	0.50 mi S of Shiloh Dr.	0.50 mi N of Shiloh Dr.	TxDOT	2M, 10	\$31,856,549
8	0086-14-089	US 59 (Loop 20) Reconstruction	Reconstruction of existing 6-lane highway to proposed 6-lane freeway with 3-lane frontage roads	0.51 mi South of Shiloh	International Blvd.	TxDOT	2U, 10, 11	\$38,390,491
9	0086-14-079	US 59 (Loop 20) Interchange at University Blvd.	Construction of Interchange at University Blvd.	0.50 mi s of University Blvd.	0.50 mi n of University Blvd.	TxDOT	2M, 10	\$19,364,639
10	0086-14-075	US 59 (Loop 20) Interchange at Del Mar Blvd.	Construction of Interchange at Del Mar Blvd.	0.50 mi South of Del Mar Blvd.	0.50 mi North of Del Mar Blvd.	TxDOT	2M, 10	\$28,446,123
11	0922-33-177	River Vega Trail	Construct hike & bike trail	Anna Park	LCC Campus	City	9-TAP	\$696,850
12	0922-33-076	FM1472/Flecha Lane	Realigning of Flecha Ln. and Las Cruces Blvd.	Intersection of FM 1472 and Flecha Ln.	0.174 miles east of FM 1472	City	10, 3LC	\$1,800,000
13	0922-33-093	Calton and San Maria Interchange	Construction of a grade separation interchange	0.25 m east of Calton/San Maria intersection	0.25 m west of Calton/San Maria Intersection	City	10, 3LC	\$16,240,154
13 Projects							Total:	\$267,370,164

FY 2024								
1	0922-33-213	World Trade Bridge Expansion	Preliminary engineering and construction for the expansion of the World Trade Bridge consisting of 8 lanes by building a new 8 lane bridge adjacent to the existing bridge for a total of 16 lanes after completion of the project.	World Trade Bridge		City	7, 3LC	\$12,000,000
2	0086-14-087	US 59 (Loop 20) Reconstruction	Reconstruction of existing 6-lane highway to proposed 6-lane freeway facility with 3-lane frontage roads at 0.4 mi N of airport to University Blvd.	0.4 mi North of E Corridor Rd (Airport).	0.36 mi South of University Blvd.	TxDOT	12	\$30,600,000
3	0086-14-086	US 59 (Loop 20) Reconstruction	Reconstruction of existing 6-lane divided highway to proposed 6-lane freeway facility with a section including 3-lane frontage roads at US 59 to 0.4 mi N of airport.	US 59	0.4 mi North of E Corridor Rd. (Airport)	TxDOT	12	\$29,290,676
4	0086-14-077	US 59 (Loop 20) Interchange at Airport	Construction of interchange at Airport	0.500 mi South of E Corridor Rd (Airport).	0.50 mi North of E Corridor Rd (Airport).	TxDOT	2M, 12	\$28,774,986
5	0086-14-078	US 59 (Loop 20) Interchange at Jacaman Rd.	Construction of interchange at Jacaman Rd.	0.50 mi s of Jacaman Rd	0.50 mi n of Jacaman Rd	TxDOT	12, 2M	\$24,433,991
5 Projects							Total:	\$125,099,653

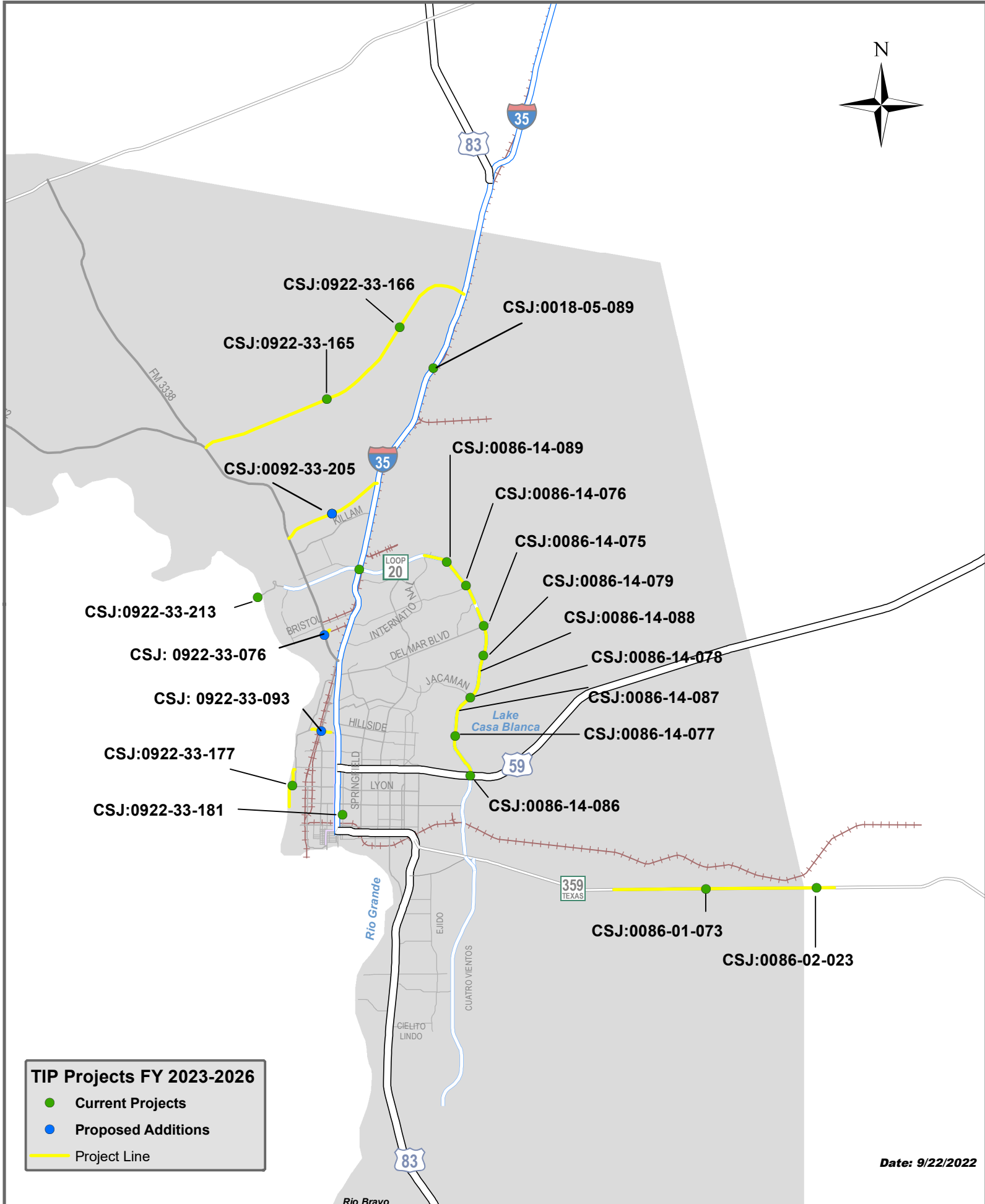
FY 2025								
1	0018-05-089	Replace Bridge at Uniroyal Dr.	Replacement of bridge structure at Uniroyal Dr.	0.5 mi south of Uniroyal Interchange	2.68 mi north of Uniroyal Interchange	TxDOT	12, 4	\$110,000,000
1 Project							Total:	\$110,000,000

FY 2026								
1	0018-06-185	Direct Connector #3 and #6	New Direct Connector (#3 and #6) northbound and southbound IH 35 to US59 eastbound	0.5 mi east of IH35	0.5 mi north of US59	TxDOT	12	\$39,200,000
2	0922-33-205	Vallecillo Road	Construction of new 4 lane [off-system] highway with continuous turn lane	FM 1472	IH 35	RMA	7, 3LC, 12	\$35,280,000
2 Projects							Total:	\$74,480,000

TOTAL OF 21 PROJECTS IN THE TOTAL AMOUNT OF: \$576,949,817

- Funding Category Types**
CAT 1: Preventive Maintenance and Rehabilitation
CAT 2: Metro Corridor Projects
CAT 3: Non Traditionally Funded - includes local funds, proposition 12 or 14, etc.
CAT 7: Metro Mobility and Rehabilitation
CAT 9: Transportation Enhancement (TE) and Transportation Alternative Program (TAP)
CAT 10: Supplemental Projects include CBI and Earmark funds
CAT 11: District Discretionary
CAT 12: Strategic Priority - addresses project with priority to State
Prop 1: Proposition 1: Effective in 2015 Highway Trust Fund allocation from gas tax revenue
Prop 7: Proposition 7: MPO allocations from formula funds diverted from state general sales, use tax, vehicle sales, and rental tax

2023-2026 TIP REVISION #1 LOCATIONS OF PROJECTS



TIP Projects FY 2023-2026

- Current Projects
- Proposed Additions
- Project Line