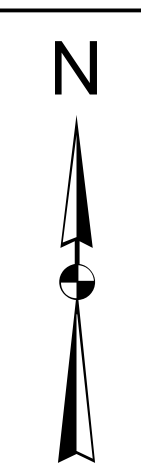


Highways
 Route Prefix
 IH
 SH
 US

Urban_Areas
 District
 County

COPYRIGHT 2009 by the Texas Department of Transportation. All rights reserved.
 NOTICE: This map has been prepared for internal use within the Texas Department of Transportation. Accuracy is limited to the validity of available data.
 NOTICE: Volumes shown in red are 24-hour unadjusted axle counts divided by 2. Traffic volumes are not adjusted for trucks or seasonal variations.

LAREDO URBAN KEY TO SHEETS
 PREPARED BY THE
 Texas Department of Transportation
 Transportation Planning and Programming Division
 IN COOPERATION WITH THE
 U.S. Department of Transportation



San Angelo District

Val Verde County

Pandale

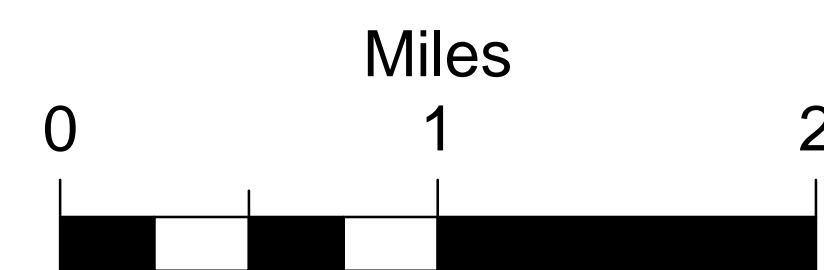
2083

1024

1024

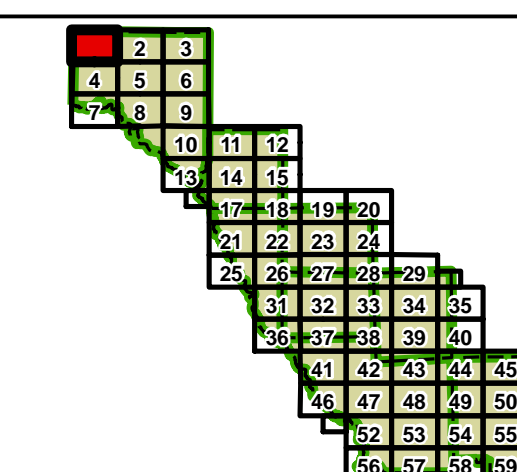
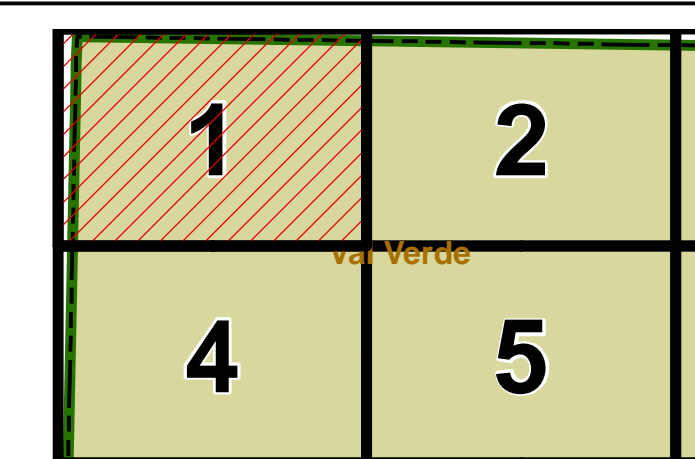
- AADT
- ADT
- Unincorp Towns
- Highways**
- Route Prefix**
- BF
- BI
- BS
- BU
- FM
- FS
- IH
- PR
- RE
- RM
- RR
- RS
- SH
- SL
- SS
- UA
- UP
- US
- Streeets
- Cnty_Roads
- Water_Bodies
- Cities
- District
- County

COPYRIGHT 2009 by the Texas Department of Transportation. All rights reserved.
 NOTICE: This map has been prepared for internal use within the Texas Department of Transportation. Accuracy is limited to the validity of available data.
 NOTICE: Volumes shown in red are 24-hour unadjusted axle counts divided by 2. Traffic volumes are not adjusted for trucks or seasonal variations.



2008 LAREDO URBAN TRAFFIC MAP

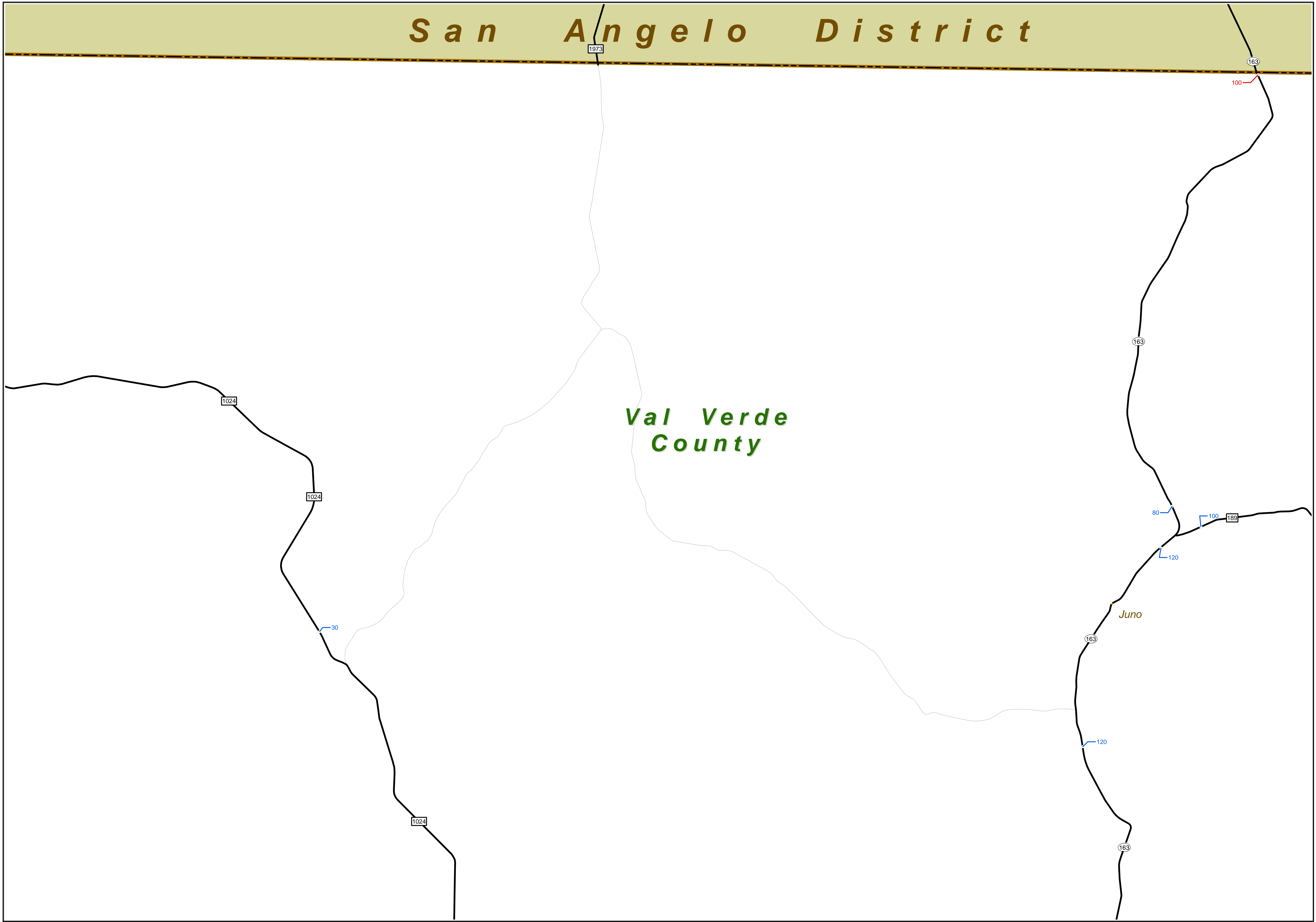
PREPARED BY THE
 Texas Department of Transportation
 Transportation Planning and Programming Division
 IN COOPERATION WITH THE
 U.S. Department of Transportation



San Angelo District

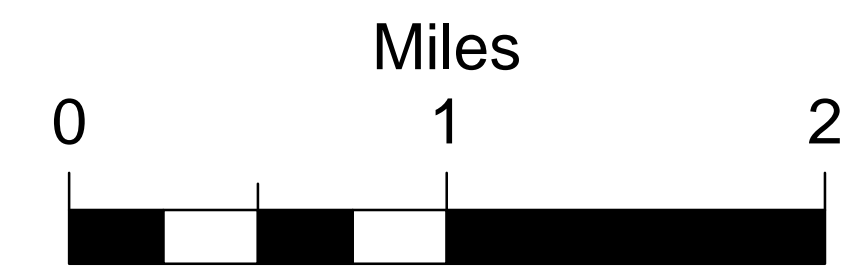
Val Verde County

Juno

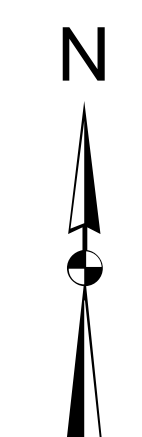


- AADT
- ADT
- Unincorp Towns
- Highways
- Route Prefix
- BF
- BI
- BS
- BU
- FM
- FS
- PR
- RE
- RM
- RR
- RS
- SH
- SL
- SS
- UA
- UP
- US
- Streets
- Cnty_Roads
- Water_Bodies
- Cities
- District
- County

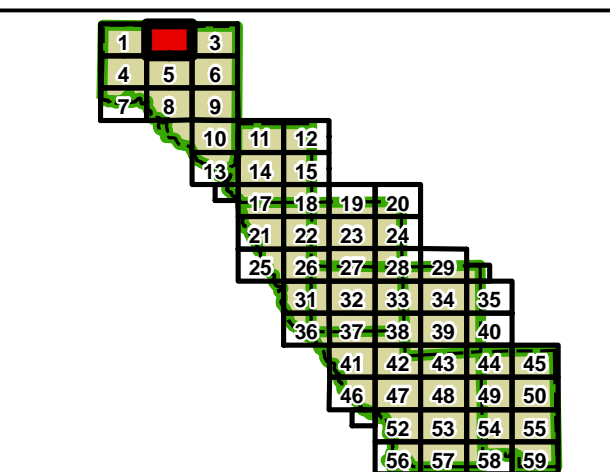
COPYRIGHT 2009 by the Texas Department of Transportation. All rights reserved.
 NOTICE: This map has been prepared for internal use within the Texas Department of Transportation. Accuracy is limited to the validity of available data.
 NOTICE: Volumes shown in red are 24-hour unadjusted axle counts divided by 2. Traffic volumes are not adjusted for trucks or seasonal variations.



2008 LAREDO URBAN TRAFFIC MAP
 PREPARED BY THE
 Texas Department of Transportation
 Transportation Planning and Programming Division
 IN COOPERATION WITH THE
 U.S. Department of Transportation

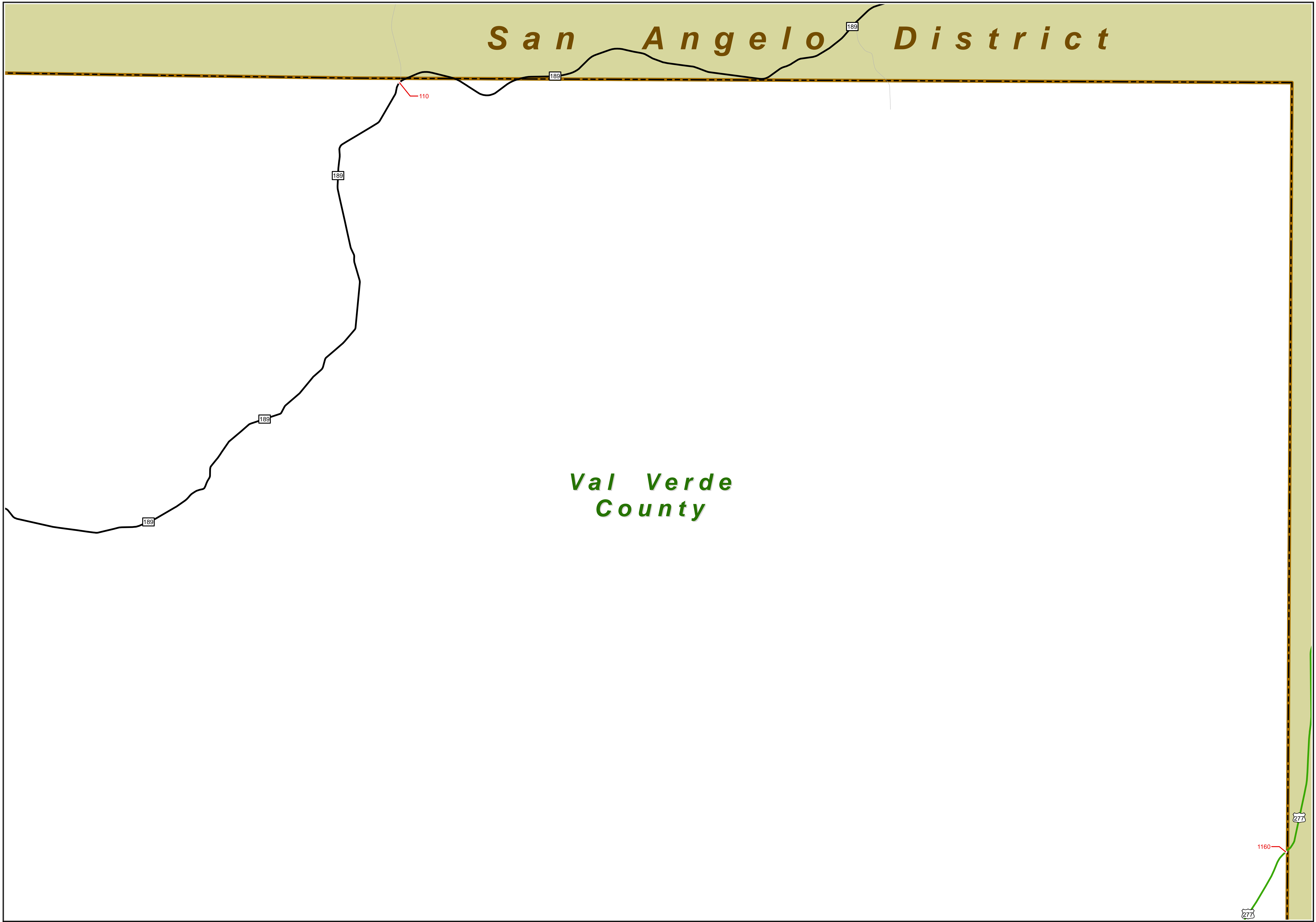


1	2	3
4	5	6



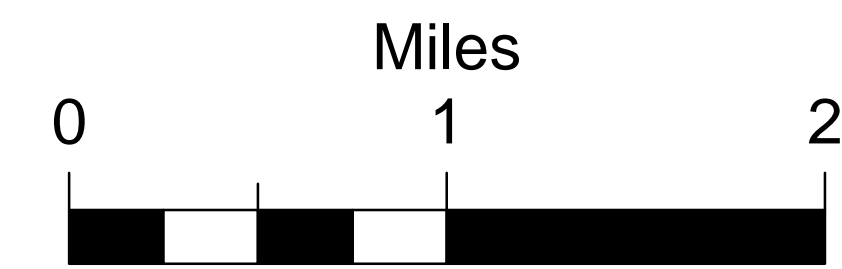
San Angelo District

Val Verde County

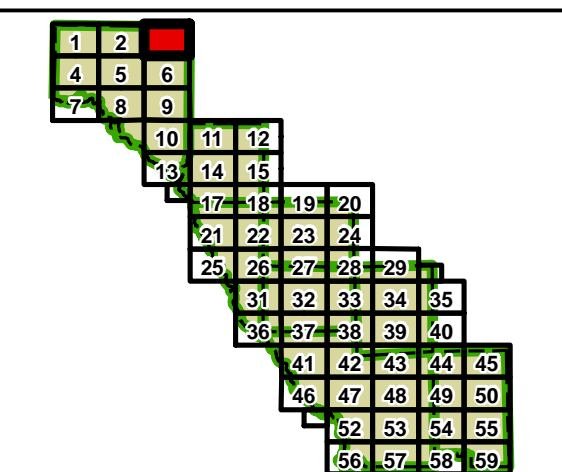
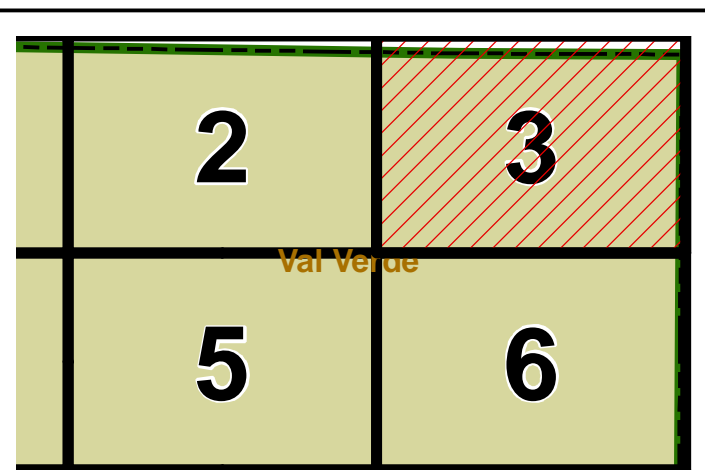
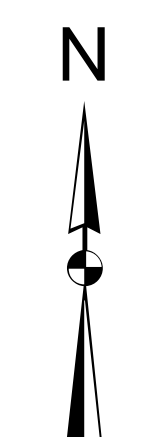


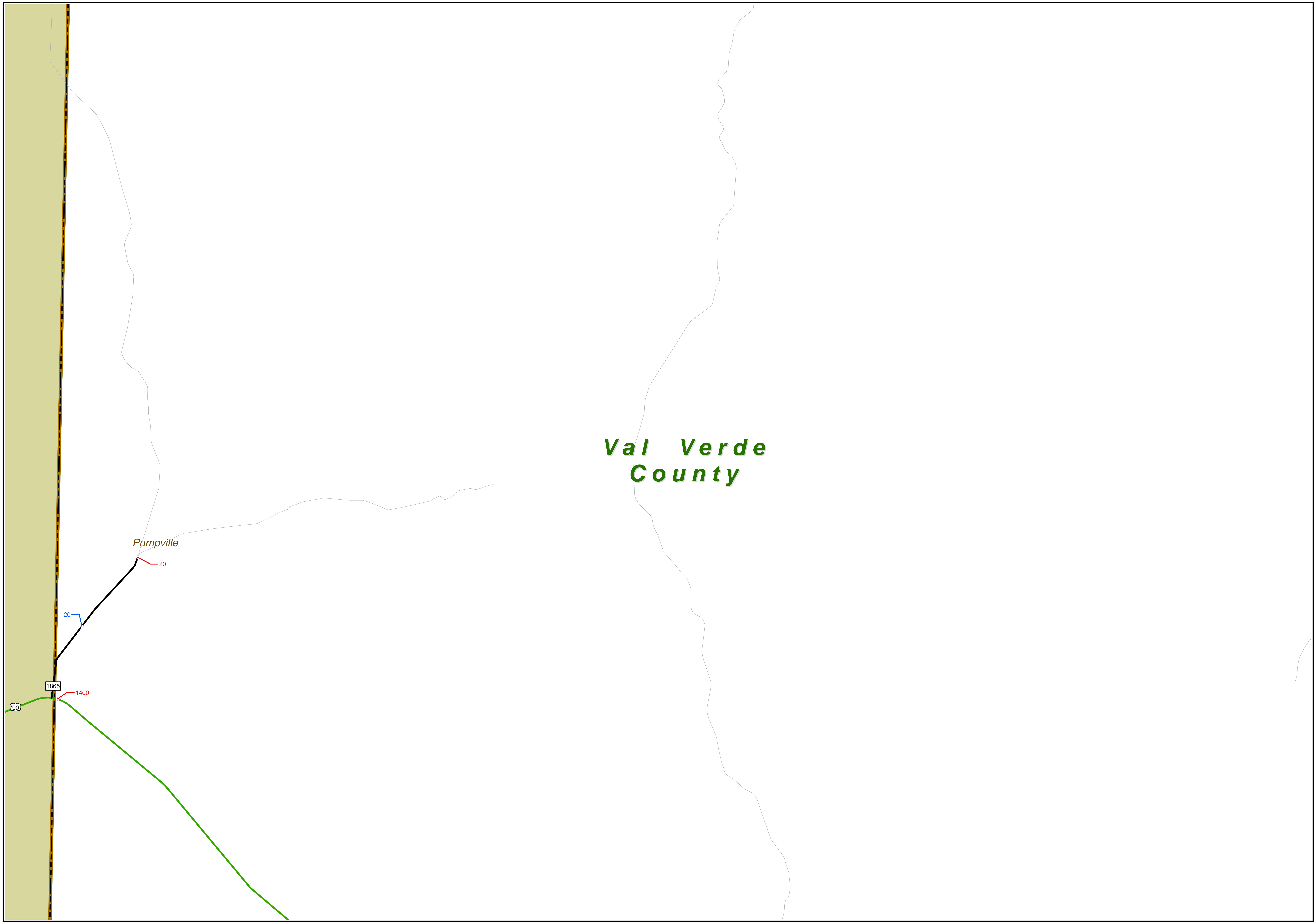
- AADT
- ADT
- Unincorp Towns
- Highways**
- Route Prefix**
- BF
- BI
- BS
- BU
- FM
- FS
- PR
- RE
- RM
- RR
- RS
- SH
- SL
- SS
- UA
- UP
- US
- Streets
- Cnty_Roads
- Water_Bodies
- Cities
- District
- County

COPYRIGHT 2009 by the Texas Department of Transportation. All rights reserved.
 NOTICE: This map has been prepared for internal use within the Texas Department of Transportation. Accuracy is limited to the validity of available data.
 NOTICE: Volumes shown in red are 24-hour unadjusted axle counts divided by 2. Traffic volumes are not adjusted for trucks or seasonal variations.



2008 LAREDO URBAN TRAFFIC MAP
 PREPARED BY THE
 Texas Department of Transportation
 Transportation Planning and Programming Division
 IN COOPERATION WITH THE
 U.S. Department of Transportation





Val Verde
County

Pumpville

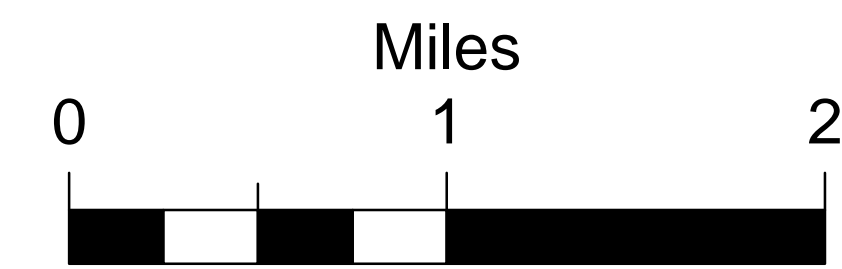
1863

20

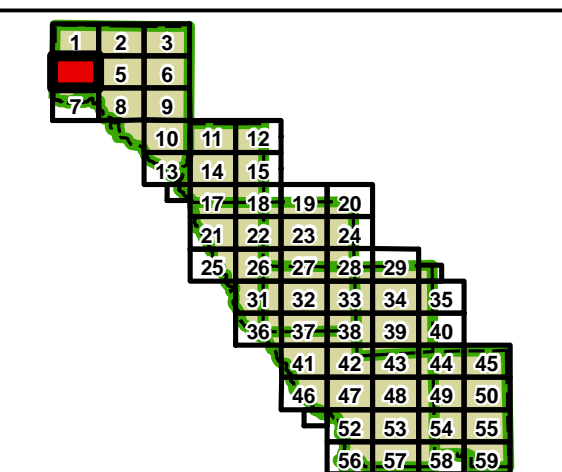
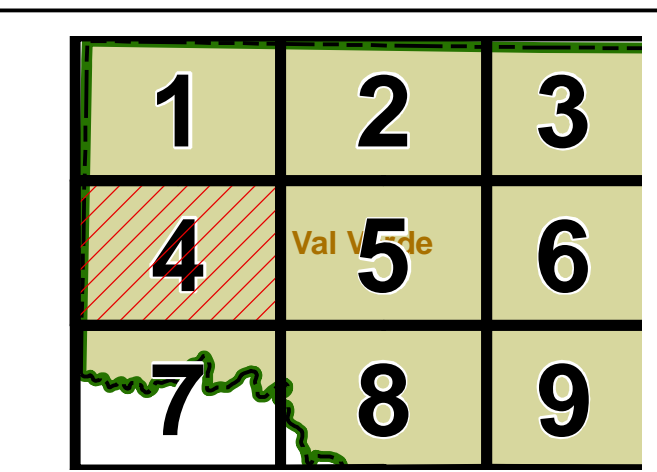
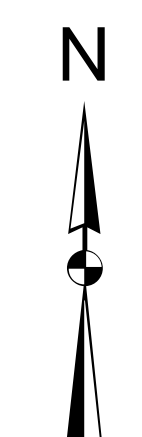
20

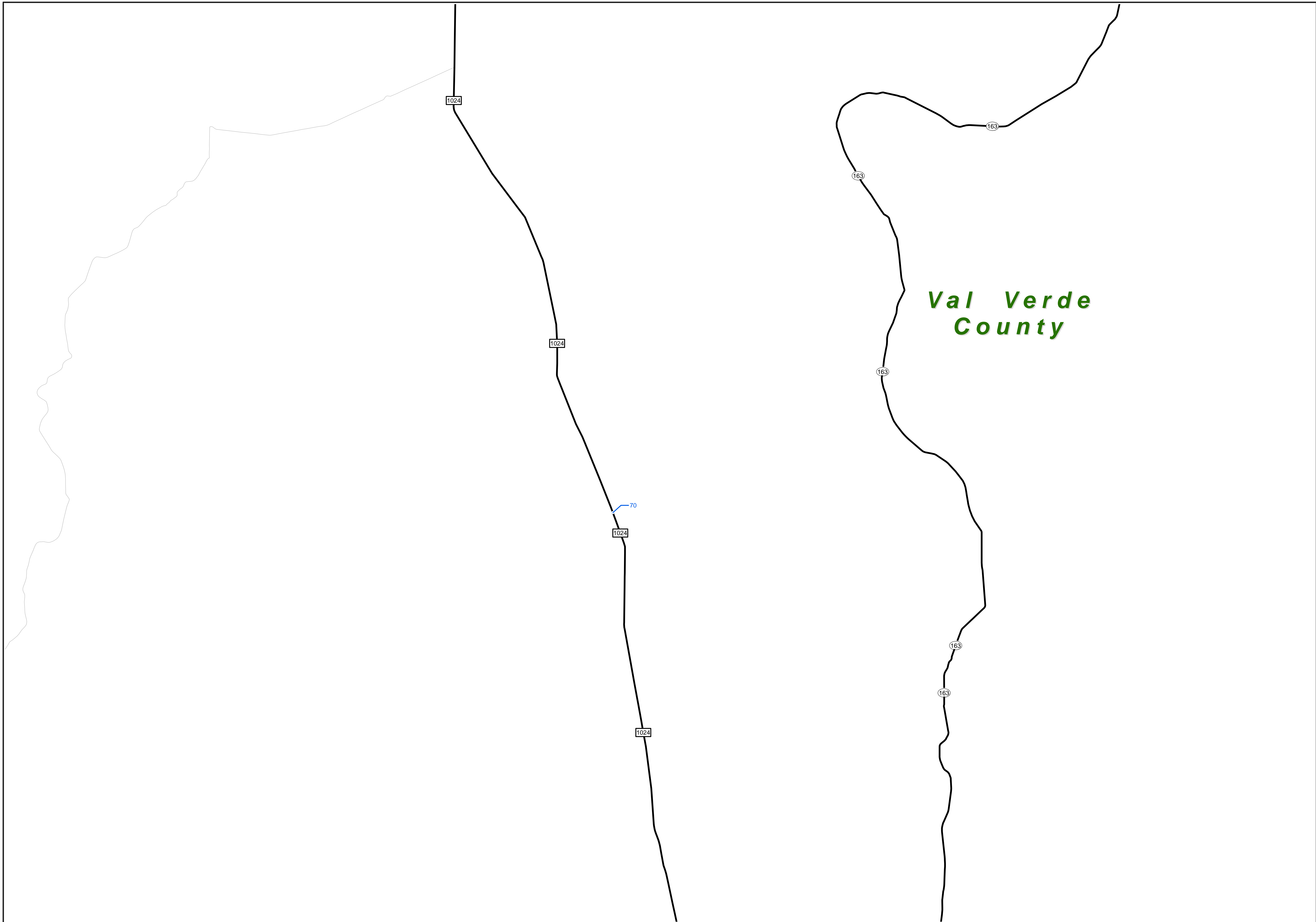
- AADT
- ADT
- Unincorp Towns
- Highways**
- Route Prefix**
- BF
- BI
- BS
- BU
- FM
- FS
- IH
- PR
- RE
- RM
- RR
- RS
- SH
- SL
- SS
- UA
- UP
- US
- Streets
- Cnty_Roads
- Water_Bodies
- Cities
- District
- County

COPYRIGHT 2009 by the Texas Department of Transportation. All rights reserved.
 NOTICE: This map has been prepared for internal use within the Texas Department of Transportation. Accuracy is limited to the validity of available data.
 NOTICE: Volumes shown in red are 24-hour unadjusted axle counts divided by 2. Traffic volumes are not adjusted for trucks or seasonal variations.



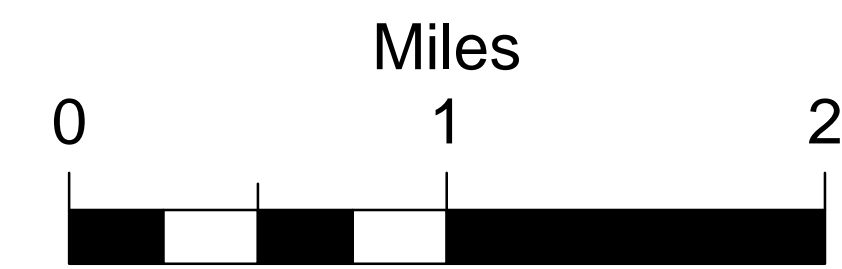
2008 LAREDO URBAN TRAFFIC MAP
 PREPARED BY THE
 Texas Department of Transportation
 Transportation Planning and Programming Division
 IN COOPERATION WITH THE
 U.S. Department of Transportation



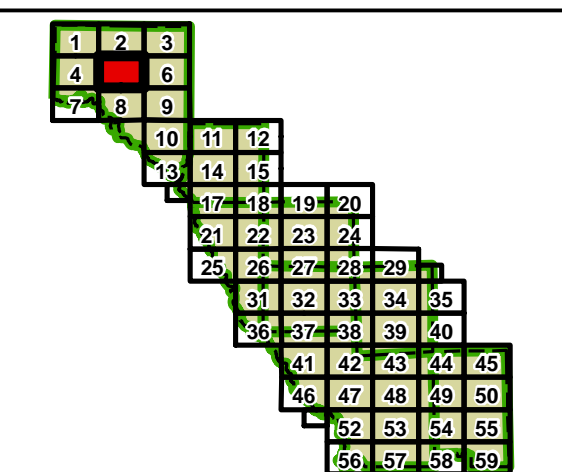
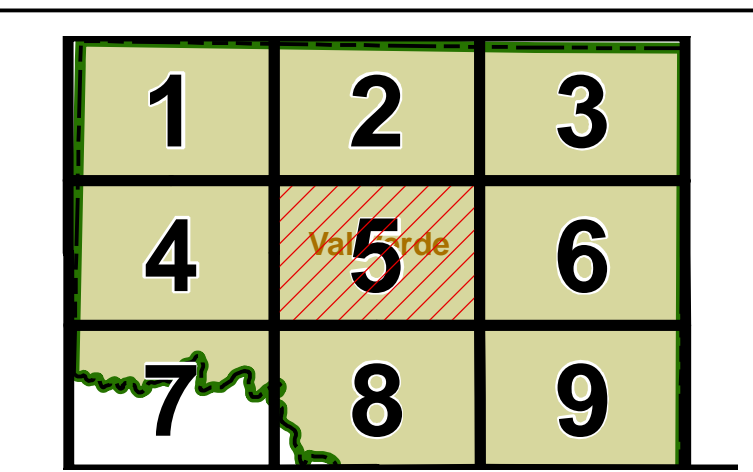
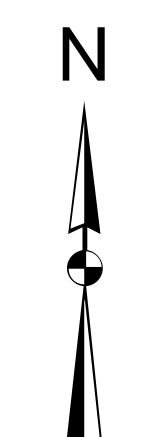


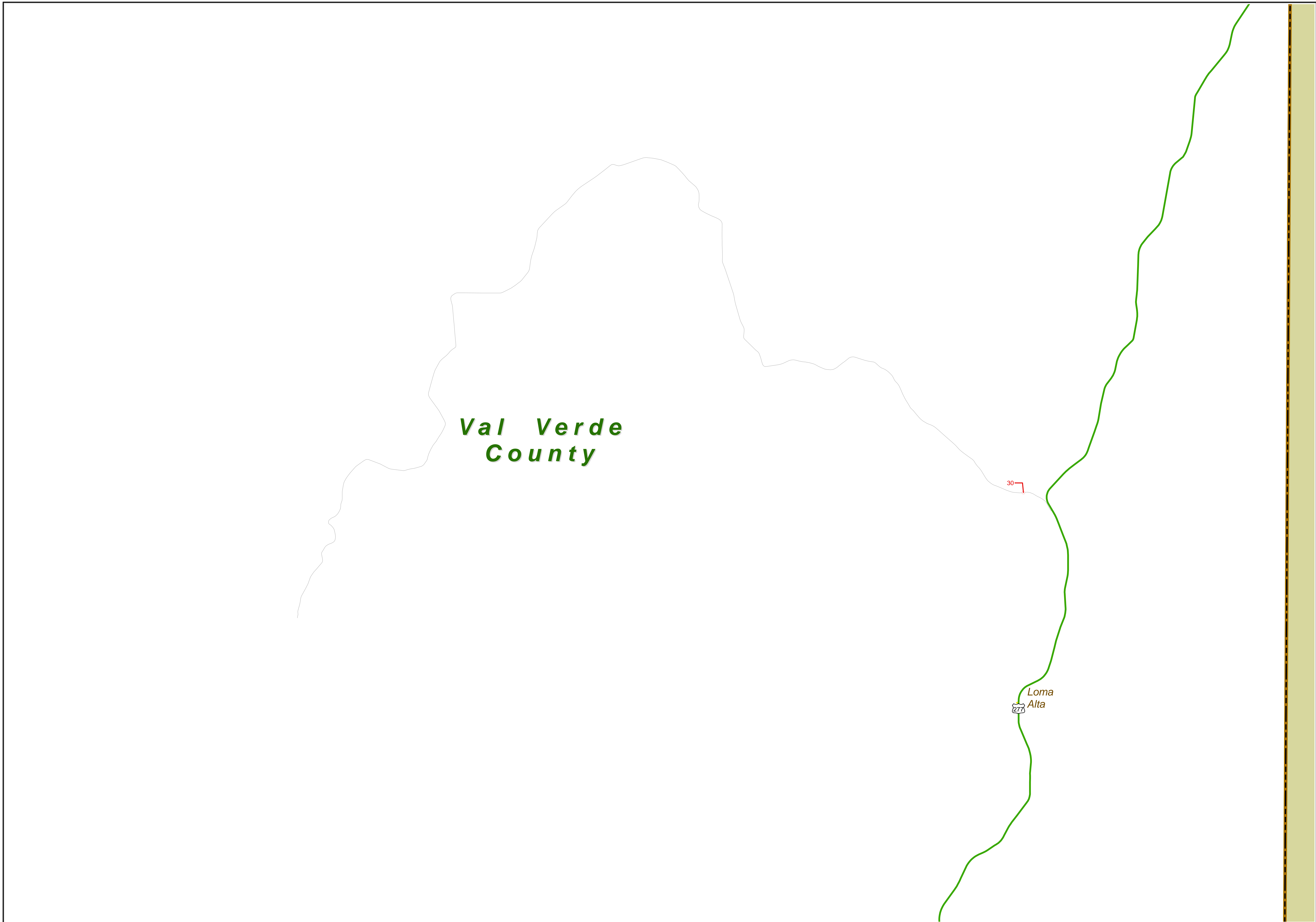
- AADT
- ADT
- Unincorp Towns
- Highways**
- Route Prefix**
- BF
- BI
- BS
- BU
- FM
- FS
- PR
- RE
- RM
- RR
- RS
- SH
- SL
- SS
- UA
- UP
- US
- Streets
- Cnty_Roads
- Water_Bodies
- Cities
- District
- County

COPYRIGHT 2009 by the Texas Department of Transportation. All rights reserved.
 NOTICE: This map has been prepared for internal use within the Texas Department of Transportation. Accuracy is limited to the validity of available data.
 NOTICE: Volumes shown in red are 24-hour unadjusted axle counts divided by 2. Traffic volumes are not adjusted for trucks or seasonal variations.



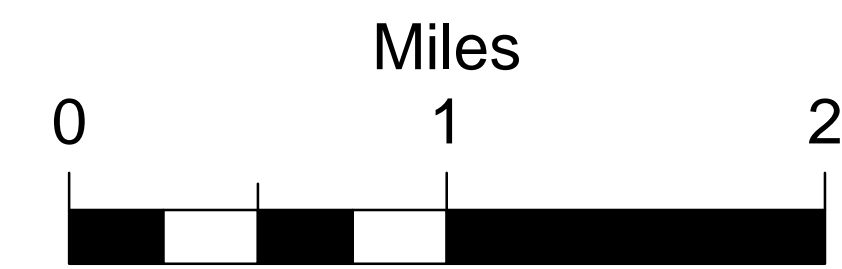
2008 LAREDO URBAN TRAFFIC MAP
 PREPARED BY THE
 Texas Department of Transportation
 Transportation Planning and Programming Division
 IN COOPERATION WITH THE
 U.S. Department of Transportation



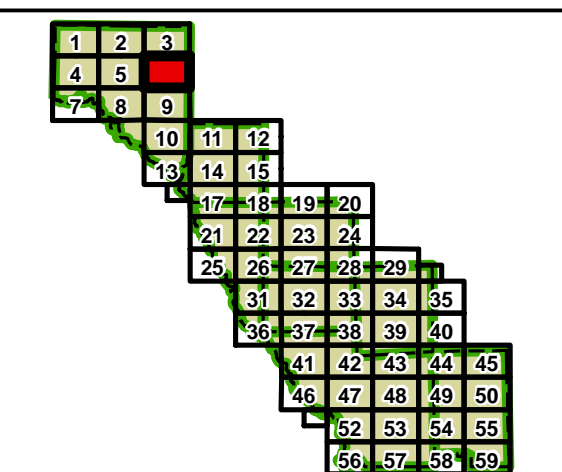
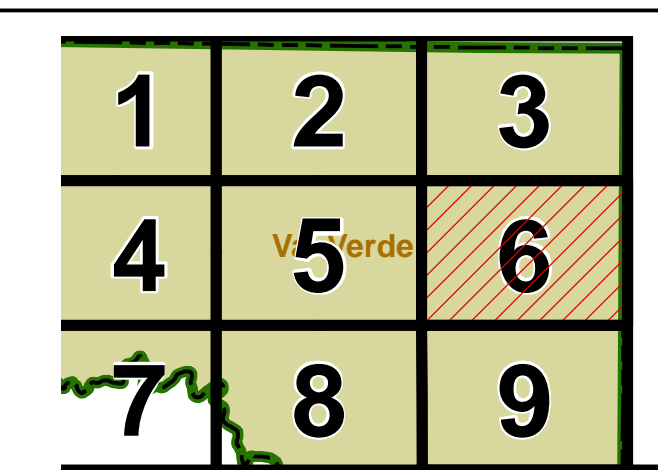
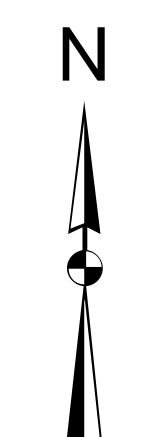


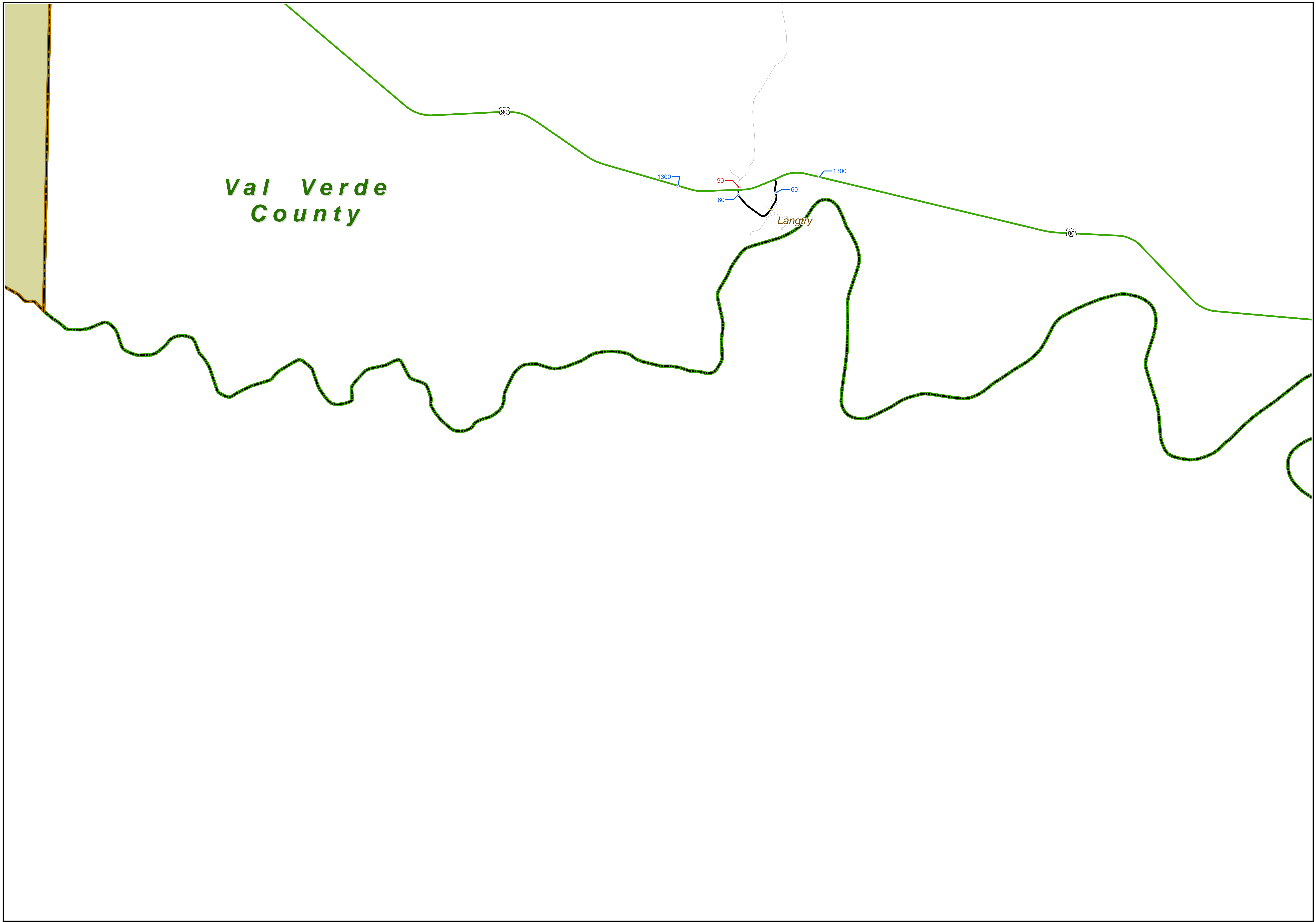
- AADT
- ADT
- Unincorp Towns
- Highways**
- Route Prefix**
- BF
- BI
- BS
- BU
- FM
- FS
- PR
- RE
- RM
- RR
- RS
- SH
- SL
- SS
- UA
- UP
- US
- Streeets
- Cnty_Roads
- Water_Bodies
- Cities
- District
- County

COPYRIGHT 2009 by the Texas Department of Transportation. All rights reserved.
 NOTICE: This map has been prepared for internal use within the Texas Department of Transportation. Accuracy is limited to the validity of available data.
 NOTICE: Volumes shown in red are 24-hour unadjusted axle counts divided by 2. Traffic volumes are not adjusted for trucks or seasonal variations.



2008 LAREDO URBAN TRAFFIC MAP
 PREPARED BY THE
 Texas Department of Transportation
 Transportation Planning and Programming Division
 IN COOPERATION WITH THE
 U.S. Department of Transportation



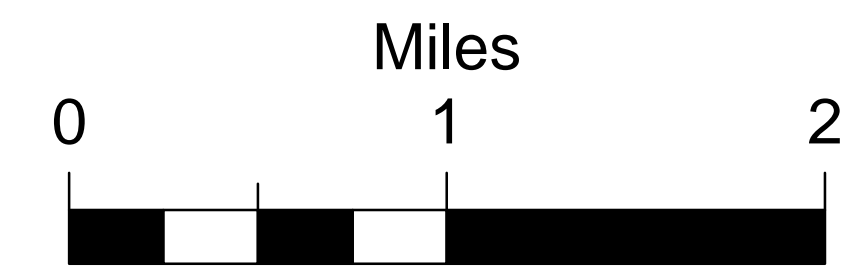


Val Verde
County

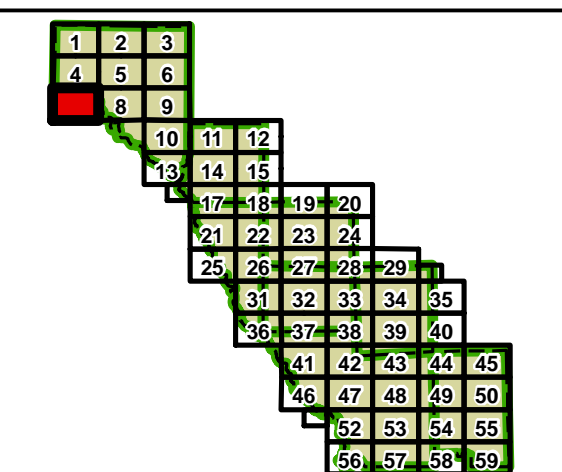
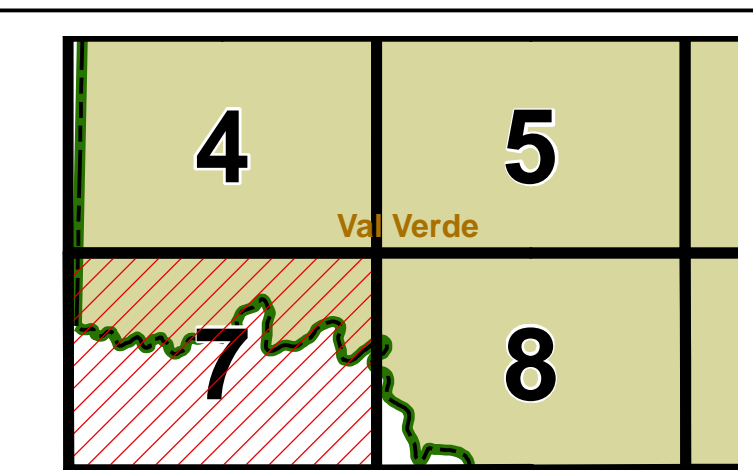
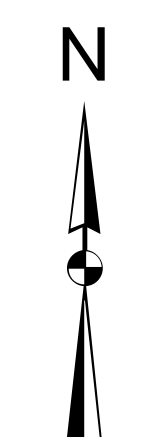
Langtry

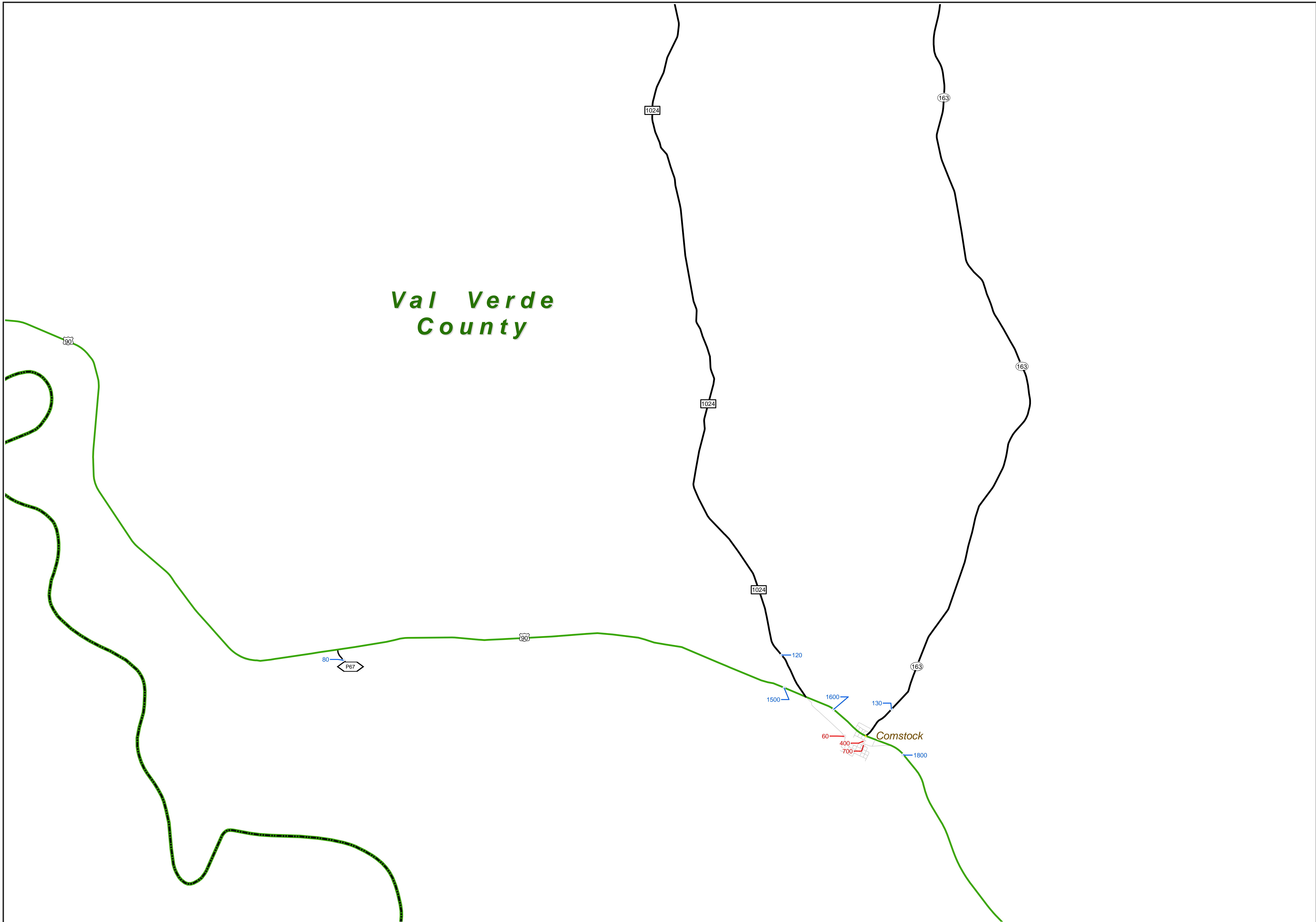
- AADT
- ADT
- Unincorp Towns
- Highways**
- Route Prefix**
- BF
- BI
- BS
- BU
- FM
- FS
- IH
- PR
- RE
- RM
- RR
- RS
- SH
- SL
- SS
- UA
- UP
- US
- Streets
- Cnty_Roads
- Water_Bodies
- Cities
- District
- County

COPYRIGHT 2009 by the Texas Department of Transportation. All rights reserved.
 NOTICE: This map has been prepared for internal use within the Texas Department of Transportation. Accuracy is limited to the validity of available data.
 NOTICE: Volumes shown in red are 24-hour unadjusted axle counts divided by 2. Traffic volumes are not adjusted for trucks or seasonal variations.



2008 LAREDO URBAN TRAFFIC MAP
 PREPARED BY THE
 Texas Department of Transportation
 Transportation Planning and Programming Division
 IN COOPERATION WITH THE
 U.S. Department of Transportation

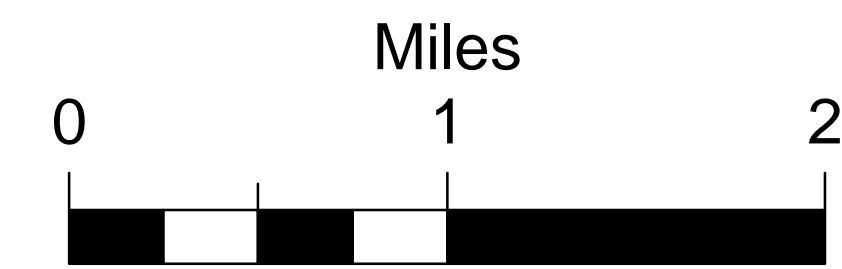




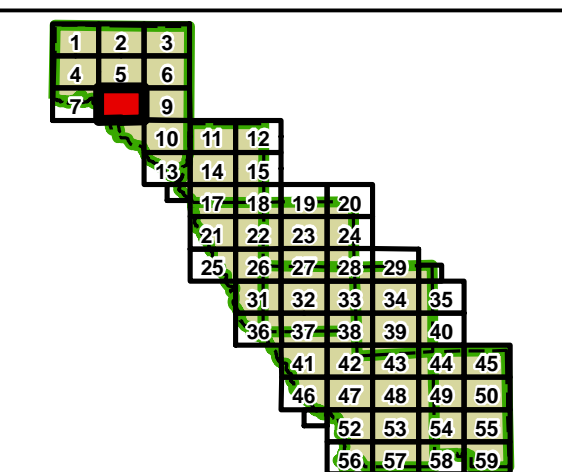
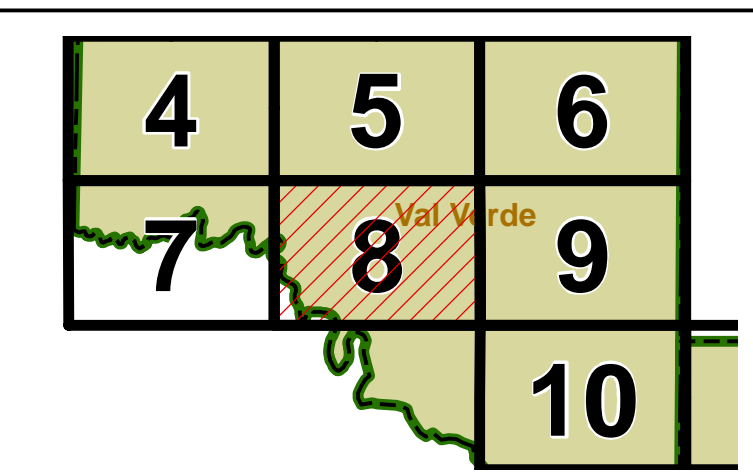
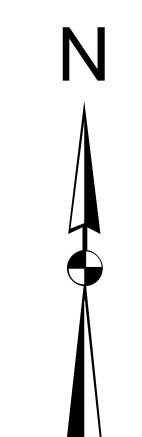
Val Verde County

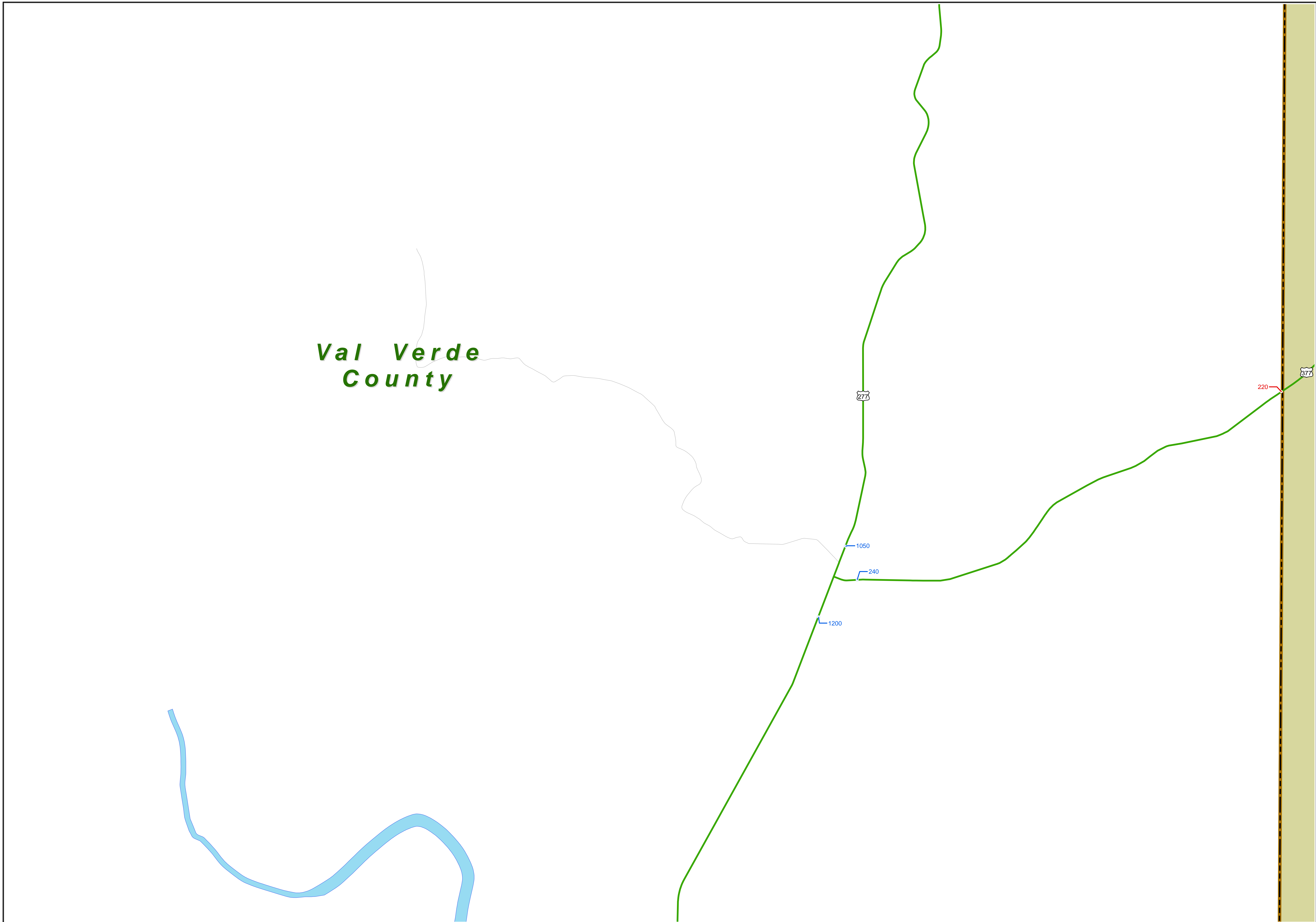
- AADT
- ADT
- Unincorp Towns
- Highways**
- Route Prefix**
- BF
- BI
- BS
- BU
- FM
- FS
- IH
- PR
- RE
- RM
- RR
- RS
- SH
- SL
- SS
- UA
- UP
- US
- Streets
- Cnty_Roads
- Water_Bodies
- Cities
- District
- County

COPYRIGHT 2009 by the Texas Department of Transportation. All rights reserved.
 NOTICE: This map has been prepared for internal use within the Texas Department of Transportation. Accuracy is limited to the validity of available data.
 NOTICE: Volumes shown in red are 24-hour unadjusted axle counts divided by 2. Traffic volumes are not adjusted for trucks or seasonal variations.



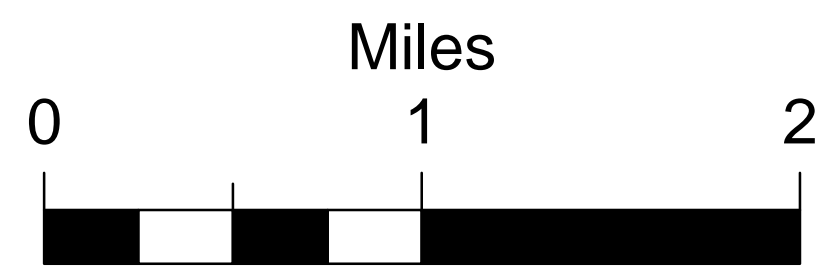
2008 LAREDO URBAN TRAFFIC MAP
 PREPARED BY THE
 Texas Department of Transportation
 Transportation Planning and Programming Division
 IN COOPERATION WITH THE
 U.S. Department of Transportation



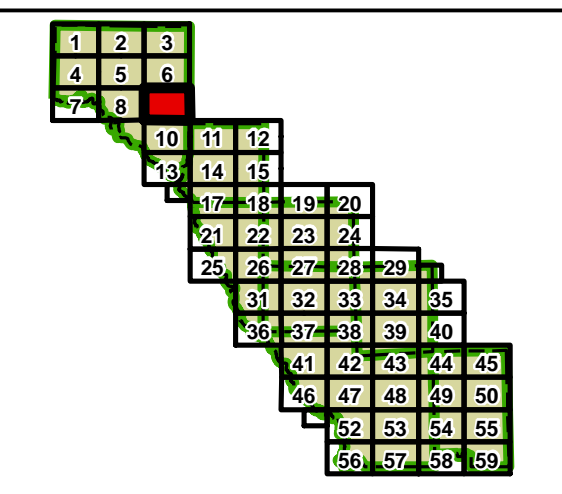
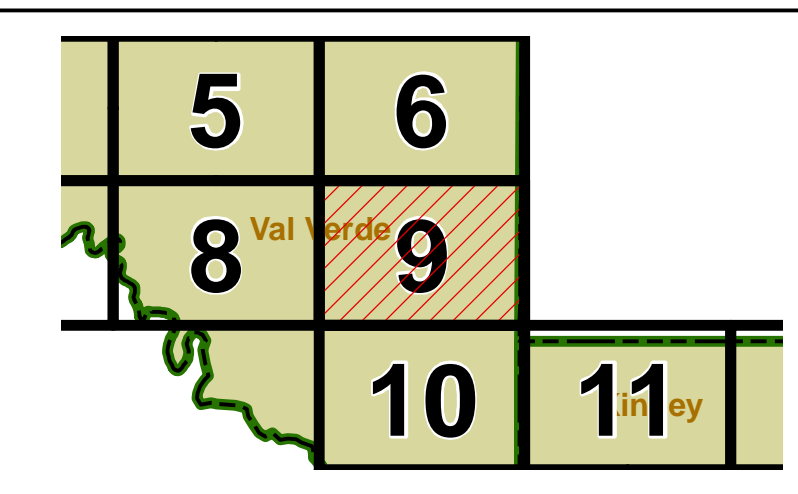
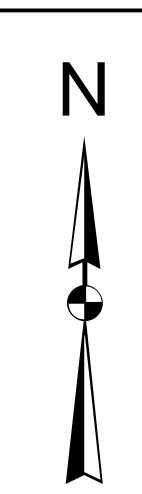


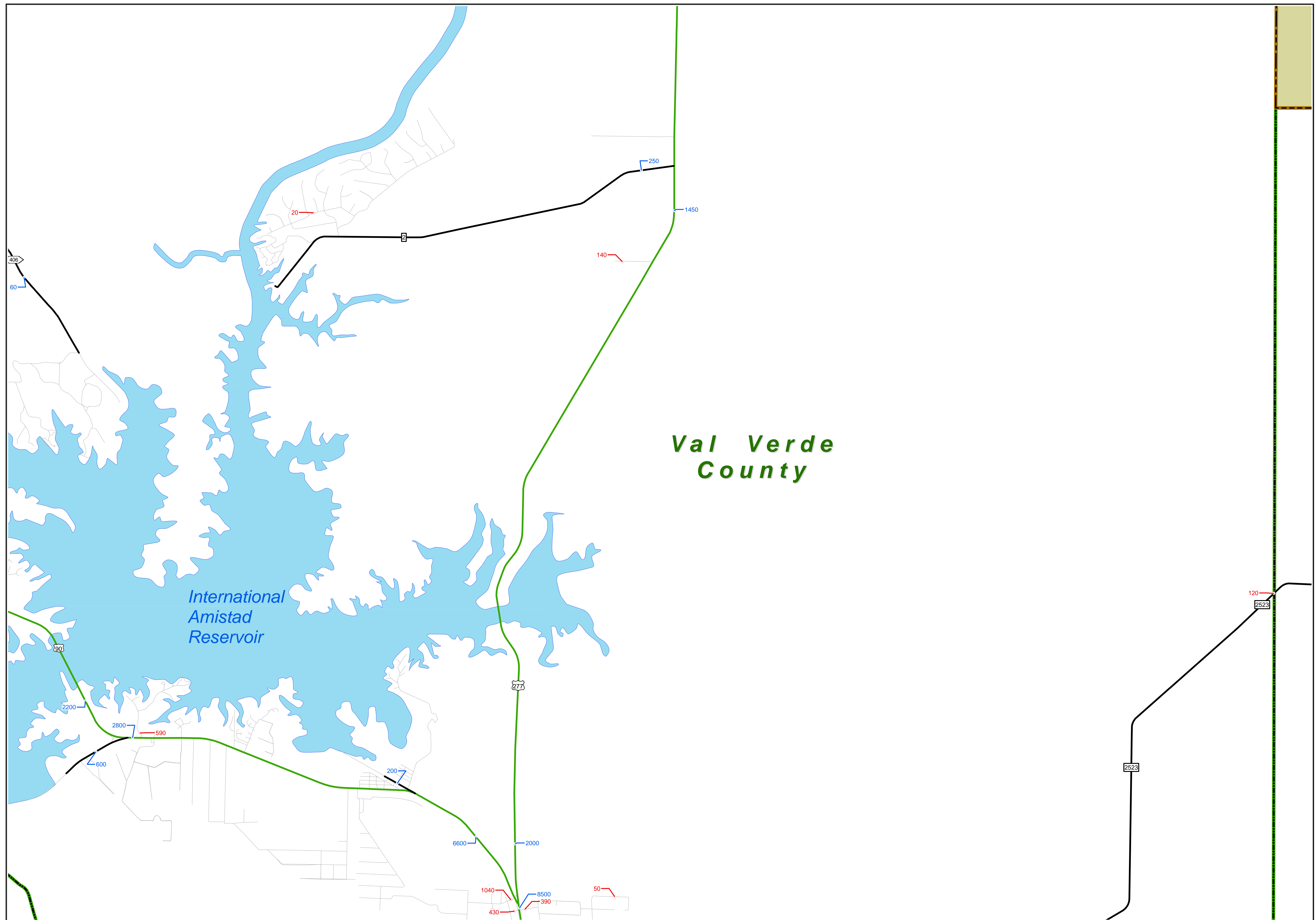
- AADT
- ADT
- Unincorp Towns
- Highways
- Route Prefix
- BF
- BI
- BS
- BU
- FM
- FS
- IH
- PR
- RE
- RM
- RR
- RS
- SH
- SL
- SS
- UA
- UP
- US
- Streets
- Cnty_Roads
- Water_Bodies
- Cities
- District
- County

COPYRIGHT 2009 by the Texas Department of Transportation. All rights reserved.
 NOTICE: This map has been prepared for internal use within the Texas Department of Transportation. Accuracy is limited to the validity of available data.
 NOTICE: Volumes shown in red are 24-hour unadjusted axle counts divided by 2. Traffic volumes are not adjusted for trucks or seasonal variations.



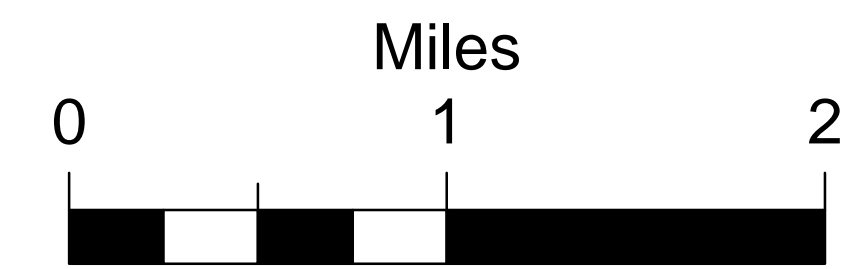
2008 LAREDO URBAN TRAFFIC MAP
 PREPARED BY THE
 Texas Department of Transportation
 Transportation Planning and Programming Division
 IN COOPERATION WITH THE
 U.S. Department of Transportation



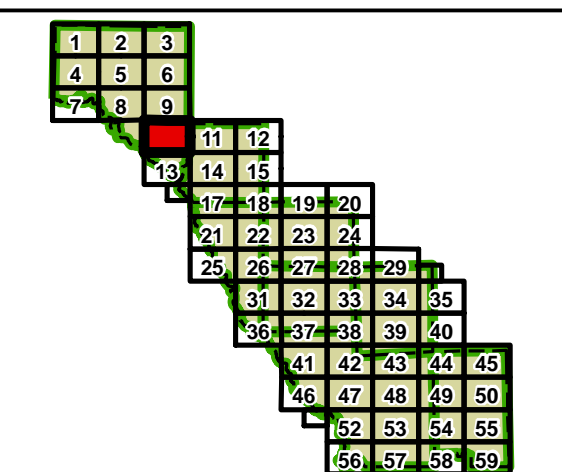
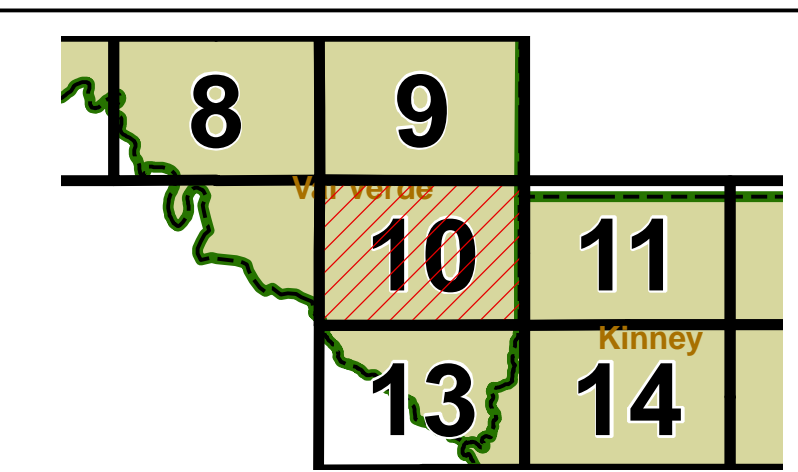
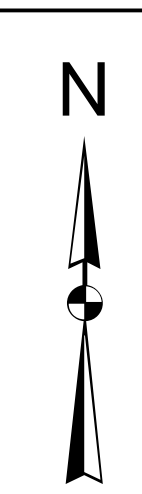


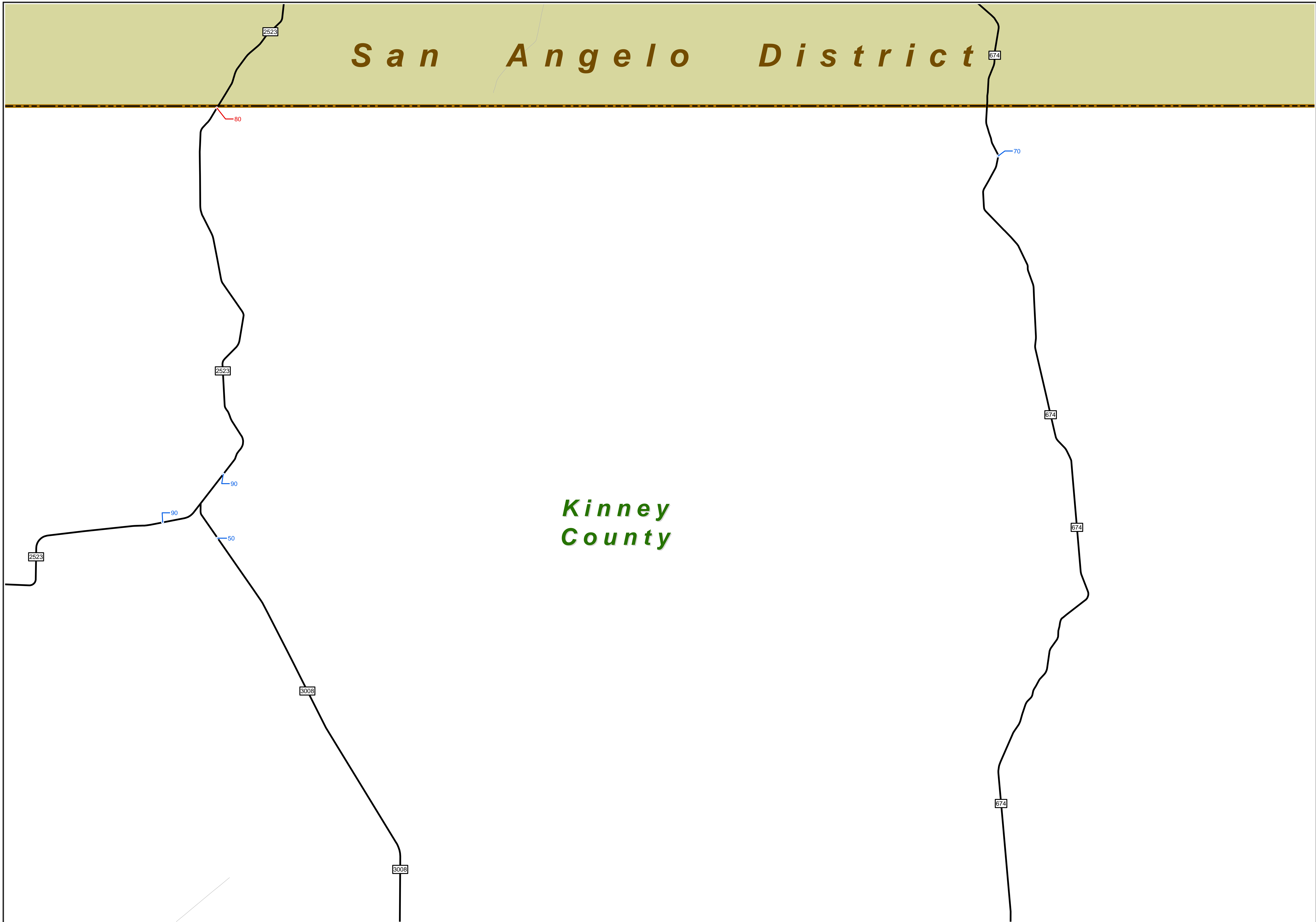
- AADT
- ADT
- Unincorp Towns
- Highways**
- Route Prefix**
- BF
- BI
- BS
- BU
- FM
- FS
- PR
- RE
- RM
- RR
- RS
- SH
- SL
- SS
- UA
- UP
- US
- Streets
- Cnty_Roads
- Water_Bodies
- Cities
- District
- County

COPYRIGHT 2009 by the Texas Department of Transportation. All rights reserved.
 NOTICE: This map has been prepared for internal use within the Texas Department of Transportation. Accuracy is limited to the validity of available data.
 NOTICE: Volumes shown in red are 24-hour unadjusted axle counts divided by 2. Traffic volumes are not adjusted for trucks or seasonal variations.



2008 LAREDO URBAN TRAFFIC MAP
 PREPARED BY THE
 Texas Department of Transportation
 Transportation Planning and Programming Division
 IN COOPERATION WITH THE
 U.S. Department of Transportation



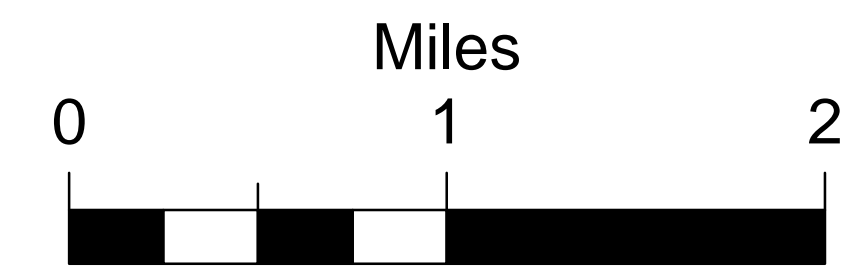


San Angelo District

Kinney County

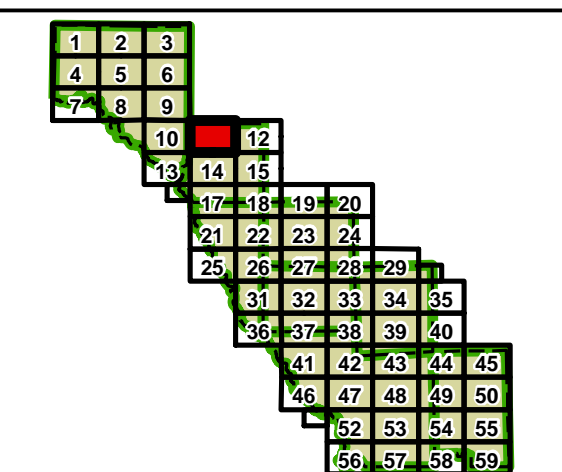
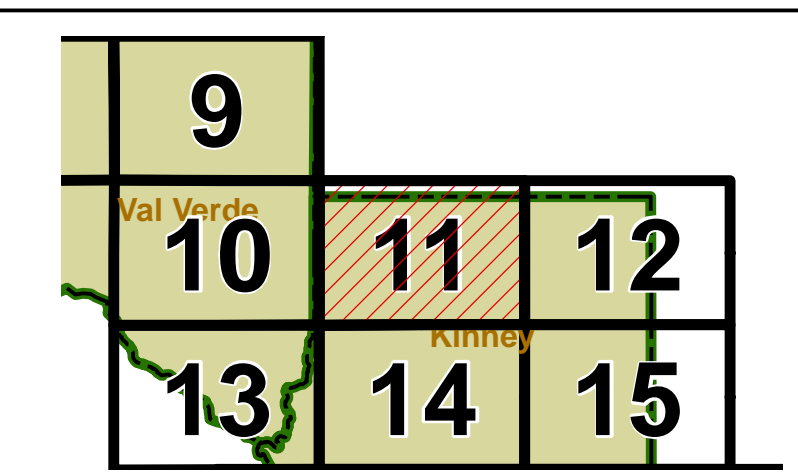
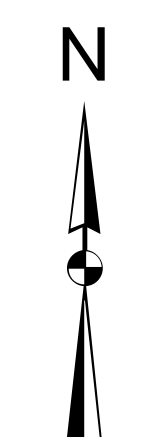
- AADT
- ADT
- Unincorp Towns
- Highways**
- Route Prefix**
- BF
- BI
- BS
- BU
- FM
- FS
- PR
- RE
- RM
- RR
- RS
- SH
- SL
- SS
- UA
- UP
- US
- Streets
- Cnty_Roads
- Water_Bodies
- Cities
- District
- County

COPYRIGHT 2009 by the Texas Department of Transportation. All rights reserved.
 NOTICE: This map has been prepared for internal use within the Texas Department of Transportation. Accuracy is limited to the validity of available data.
 NOTICE: Volumes shown in red are 24-hour unadjusted axle counts divided by 2. Traffic volumes are not adjusted for trucks or seasonal variations.



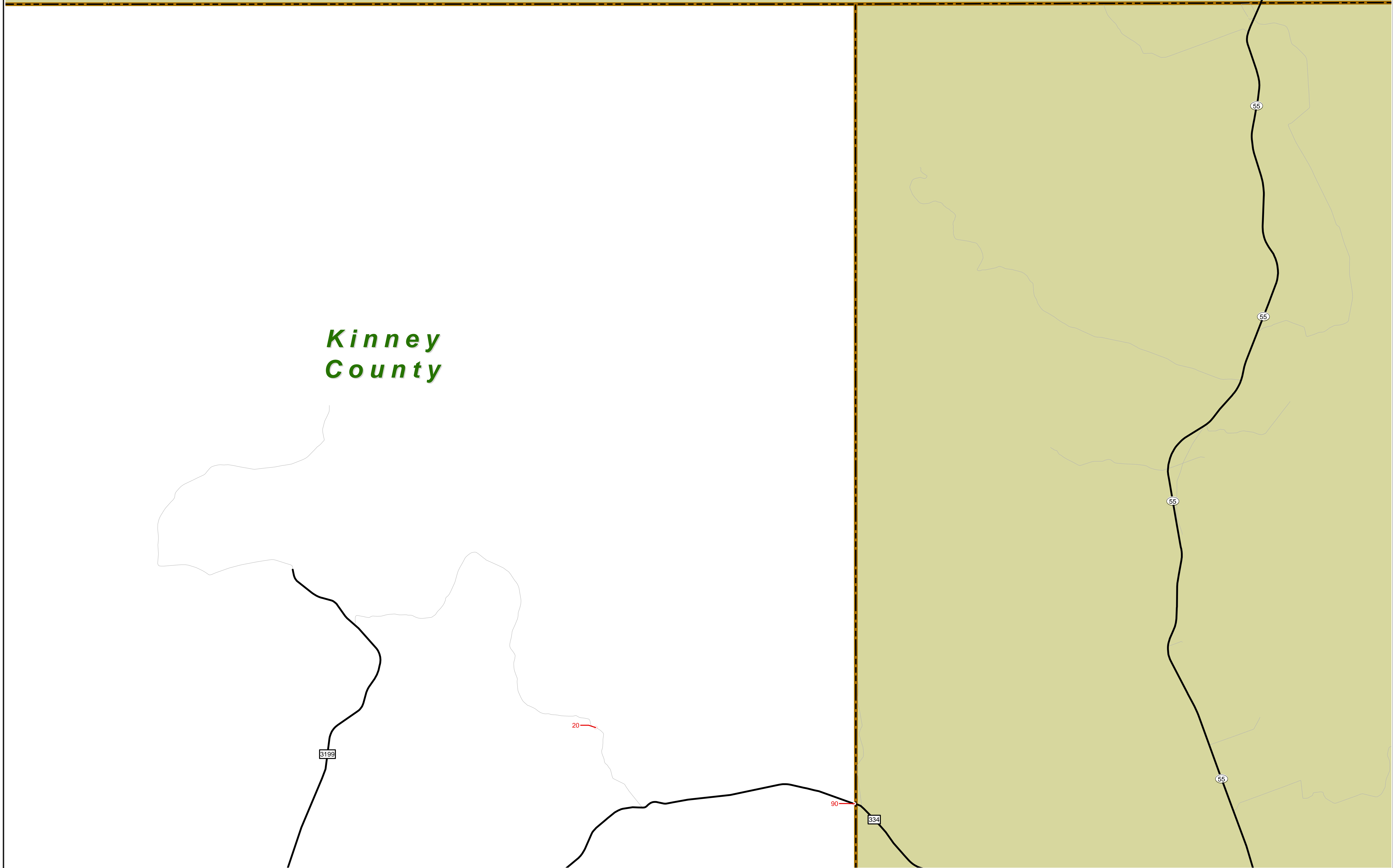
2008 LAREDO URBAN TRAFFIC MAP

PREPARED BY THE
 Texas Department of Transportation
 Transportation Planning and Programming Division
 IN COOPERATION WITH THE
 U.S. Department of Transportation



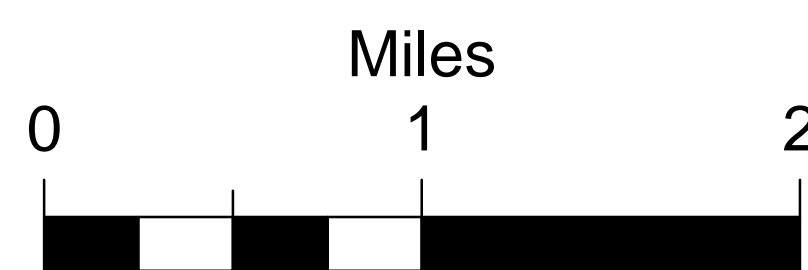
San Angelo District

Kinney County



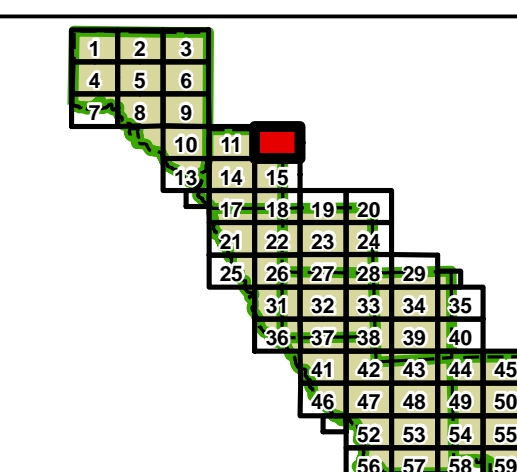
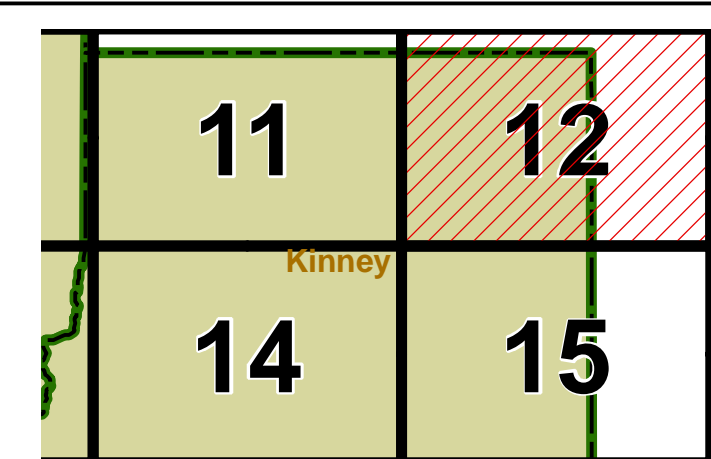
- AADT
- ADT
- Unincorp Towns
- Highways**
- Route Prefix**
- BF
- BI
- BS
- BU
- FM
- FS
- PR
- RE
- RM
- RR
- RS
- SH
- SL
- SS
- UA
- UP
- US
- Streets
- Cnty_Roads
- Water_Bodies
- Cities
- District
- County

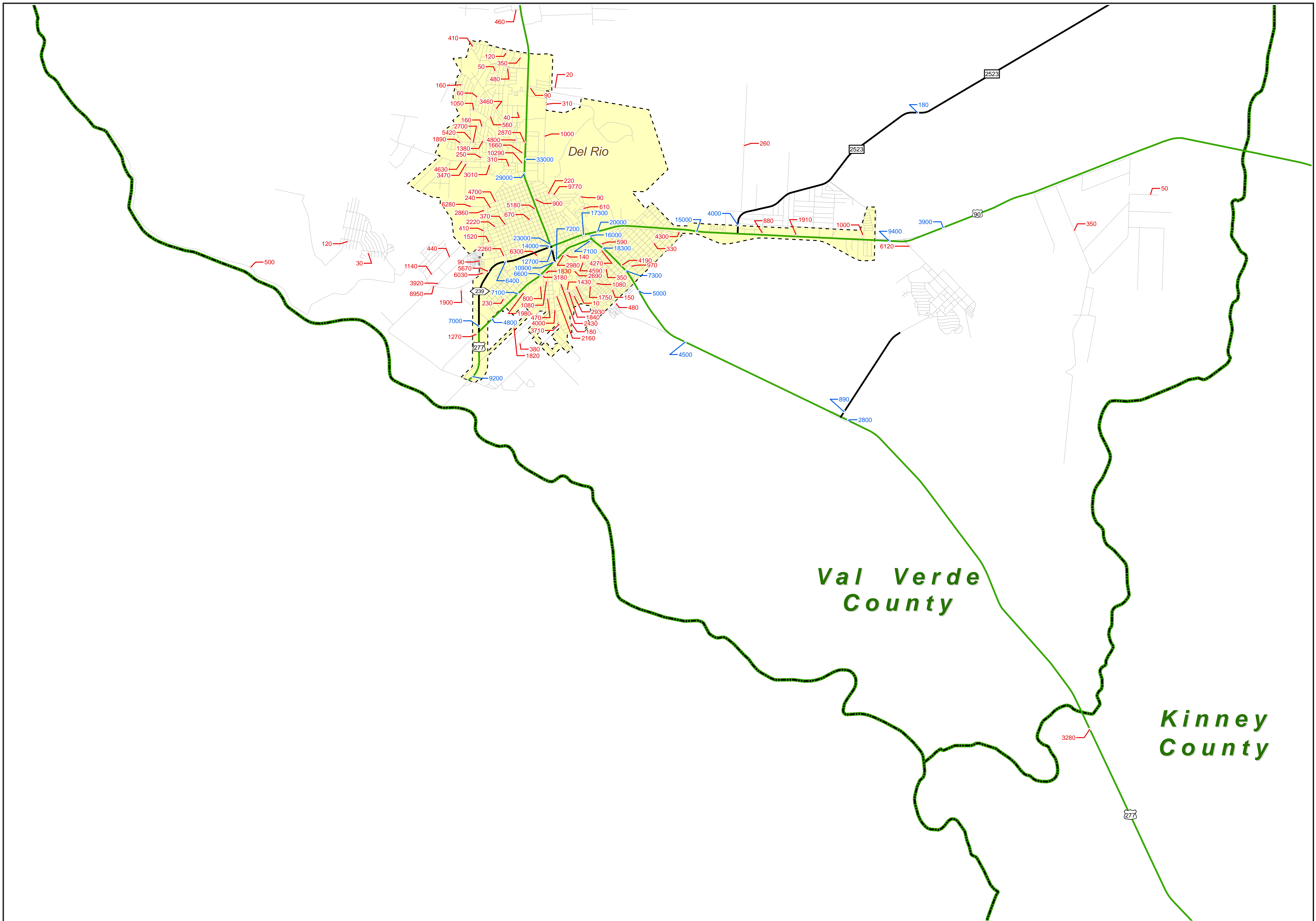
COPYRIGHT 2009 by the Texas Department of Transportation. All rights reserved.
 NOTICE: This map has been prepared for internal use within the Texas Department of Transportation. Accuracy is limited to the validity of available data.
 NOTICE: Volumes shown in red are 24-hour unadjusted axle counts divided by 2. Traffic volumes are not adjusted for trucks or seasonal variations.



2008 LAREDO URBAN TRAFFIC MAP

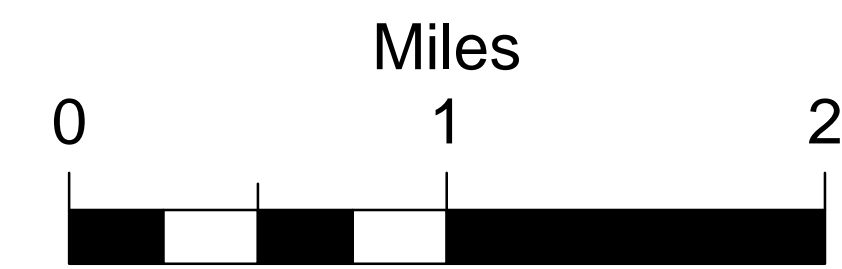
PREPARED BY THE
 Texas Department of Transportation
 Transportation Planning and Programming Division
 IN COOPERATION WITH THE
 U.S. Department of Transportation



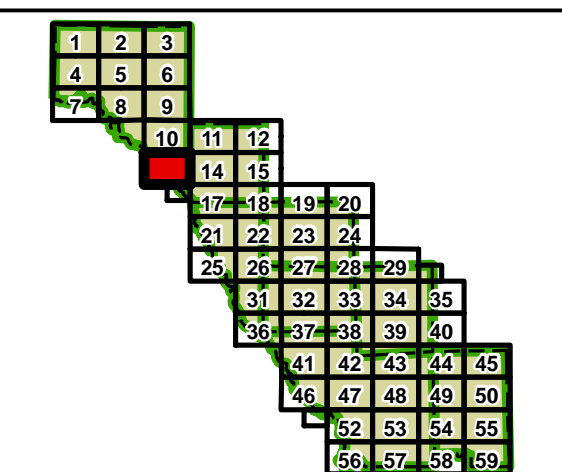
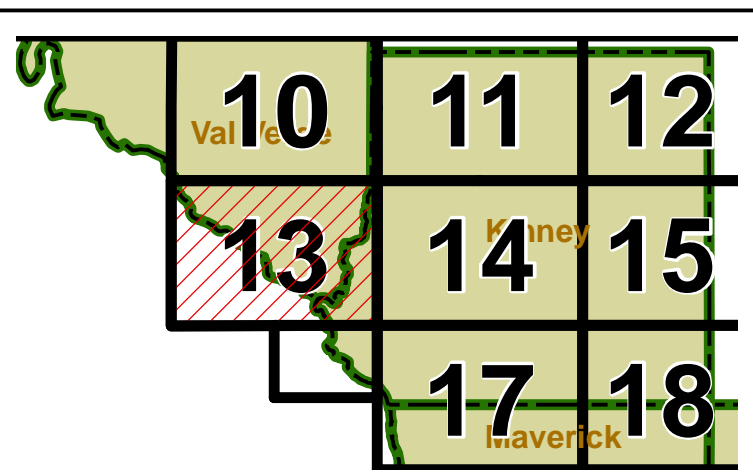
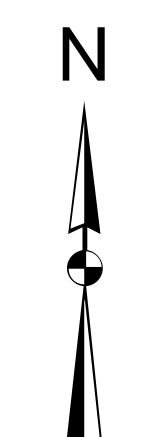


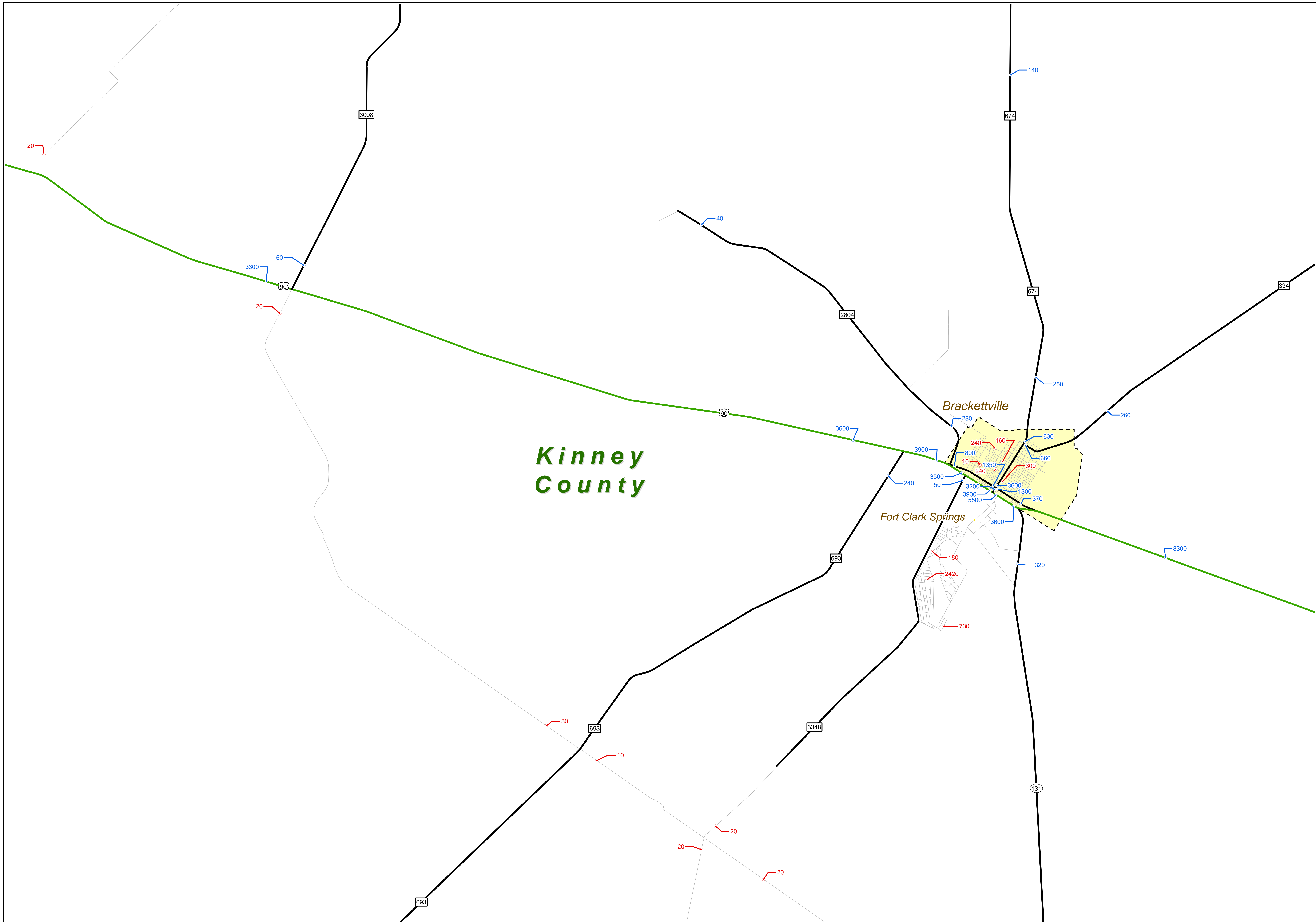
- AADT
- ADT
- Unincorp Towns
- Highways
- Route Prefix
- BF
- BI
- BS
- BU
- FM
- FS
- PR
- RE
- RM
- RR
- RS
- SH
- SL
- SS
- UA
- UP
- US
- Streets
- Cnty_Roads
- Water_Bodies
- Cities
- District
- County

COPYRIGHT 2009 by the Texas Department of Transportation. All rights reserved.
 NOTICE: This map has been prepared for internal use within the Texas Department of Transportation. Accuracy is limited to the validity of available data.
 NOTICE: Volumes shown in red are 24-hour unadjusted axle counts divided by 2. Traffic volumes are not adjusted for trucks or seasonal variations.



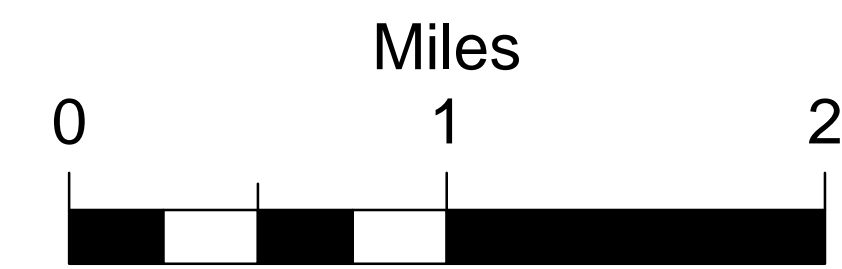
2008 LAREDO URBAN TRAFFIC MAP
 PREPARED BY THE
 Texas Department of Transportation
 Transportation Planning and Programming Division
 IN COOPERATION WITH THE
 U.S. Department of Transportation



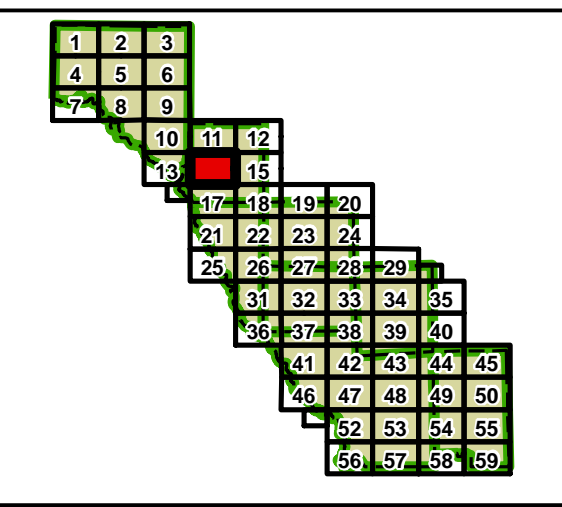
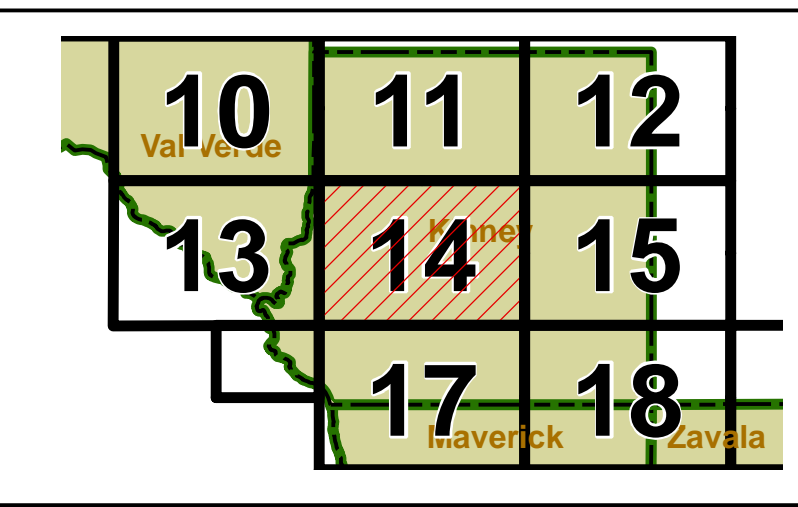
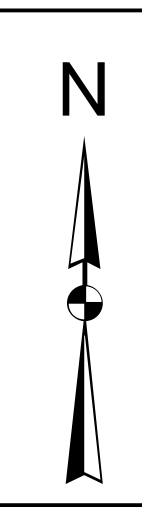


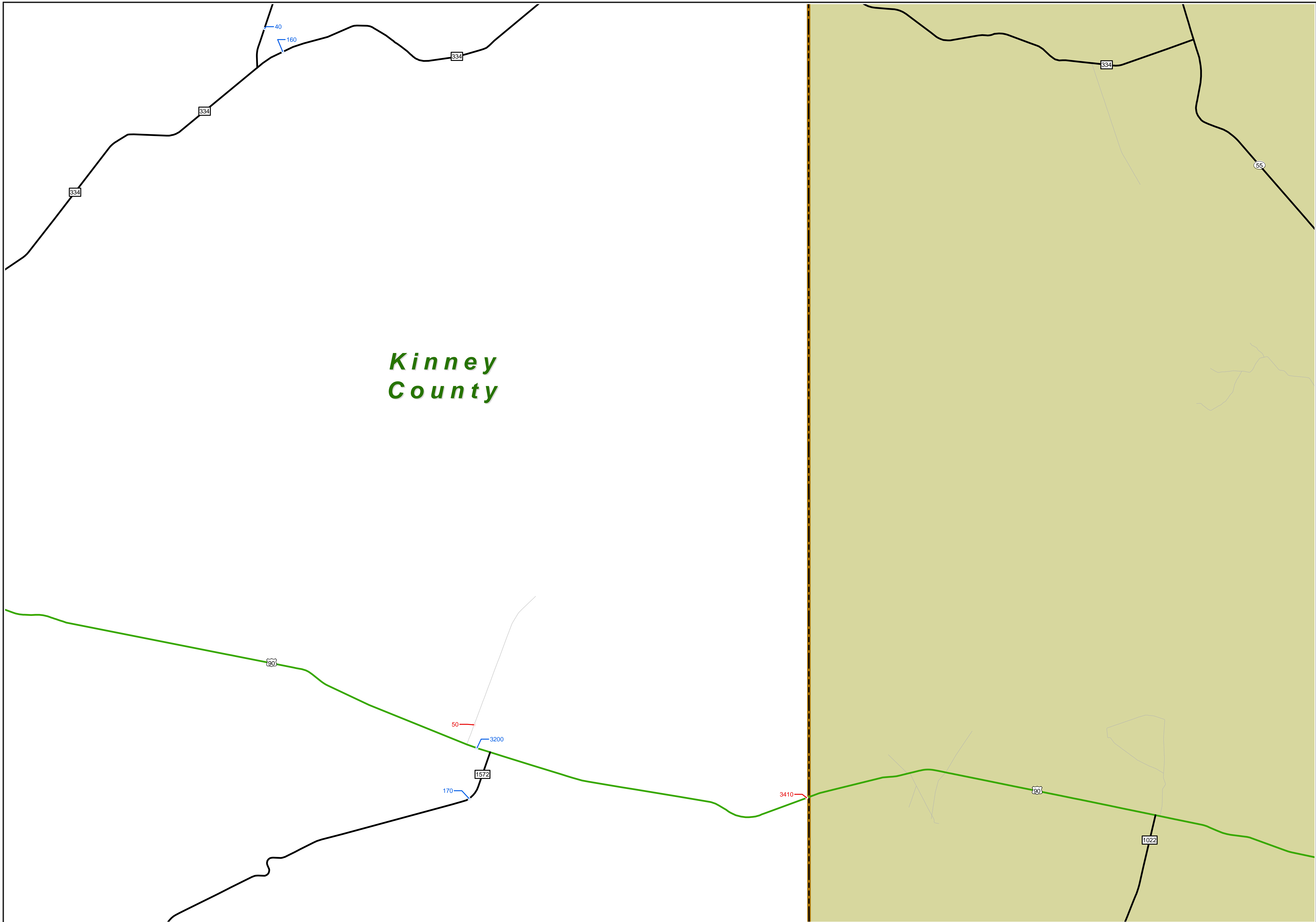
- AADT
- ADT
- Unincorp Towns
- Highways
- Route Prefix
- BF
- BI
- BS
- BU
- FM
- FS
- FS
- PR
- RE
- RM
- RR
- RS
- SH
- SL
- SS
- UA
- UP
- US
- Streets
- Cnty_Roads
- Water_Bodies
- Cities
- District
- County

COPYRIGHT 2009 by the Texas Department of Transportation. All rights reserved.
 NOTICE: This map has been prepared for internal use within the Texas Department of Transportation. Accuracy is limited to the validity of available data.
 NOTICE: Volumes shown in red are 24-hour unadjusted axle counts divided by 2. Traffic volumes are not adjusted for trucks or seasonal variations.



2008 LAREDO URBAN TRAFFIC MAP
 PREPARED BY THE
 Texas Department of Transportation
 Transportation Planning and Programming Division
 IN COOPERATION WITH THE
 U.S. Department of Transportation

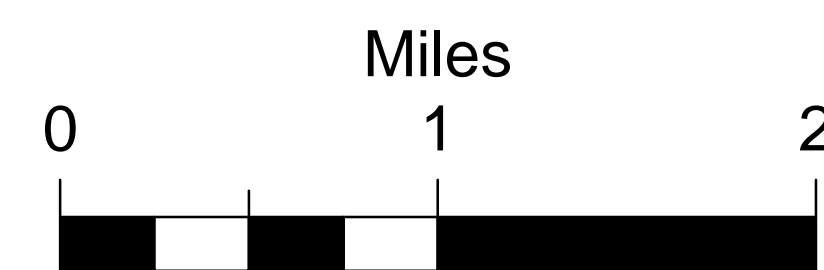




**Kinney
County**

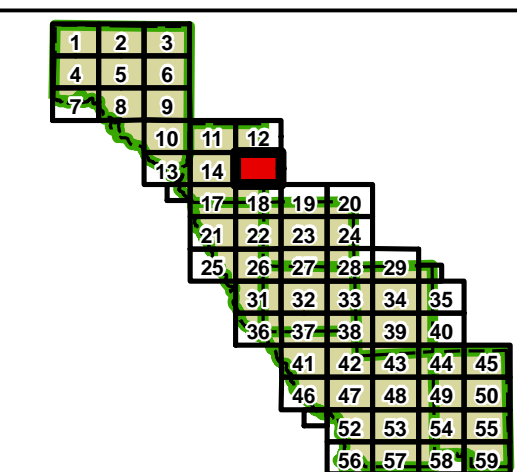
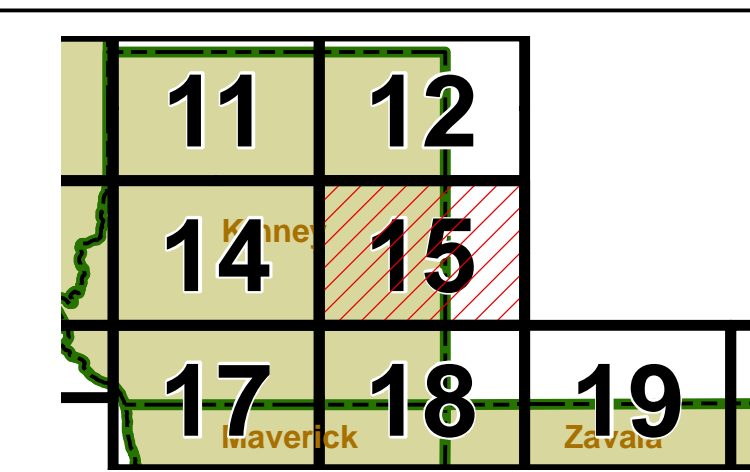
- AADT
- ADT
- Unincorp Towns
- Highways**
- Route Prefix**
- BF
- BI
- BS
- BU
- FM
- FS
- PR
- RE
- RM
- RR
- RS
- SH
- SL
- SS
- UA
- UP
- US
- Streets
- Cnty_Roads
- Water_Bodies
- Cities
- District
- County

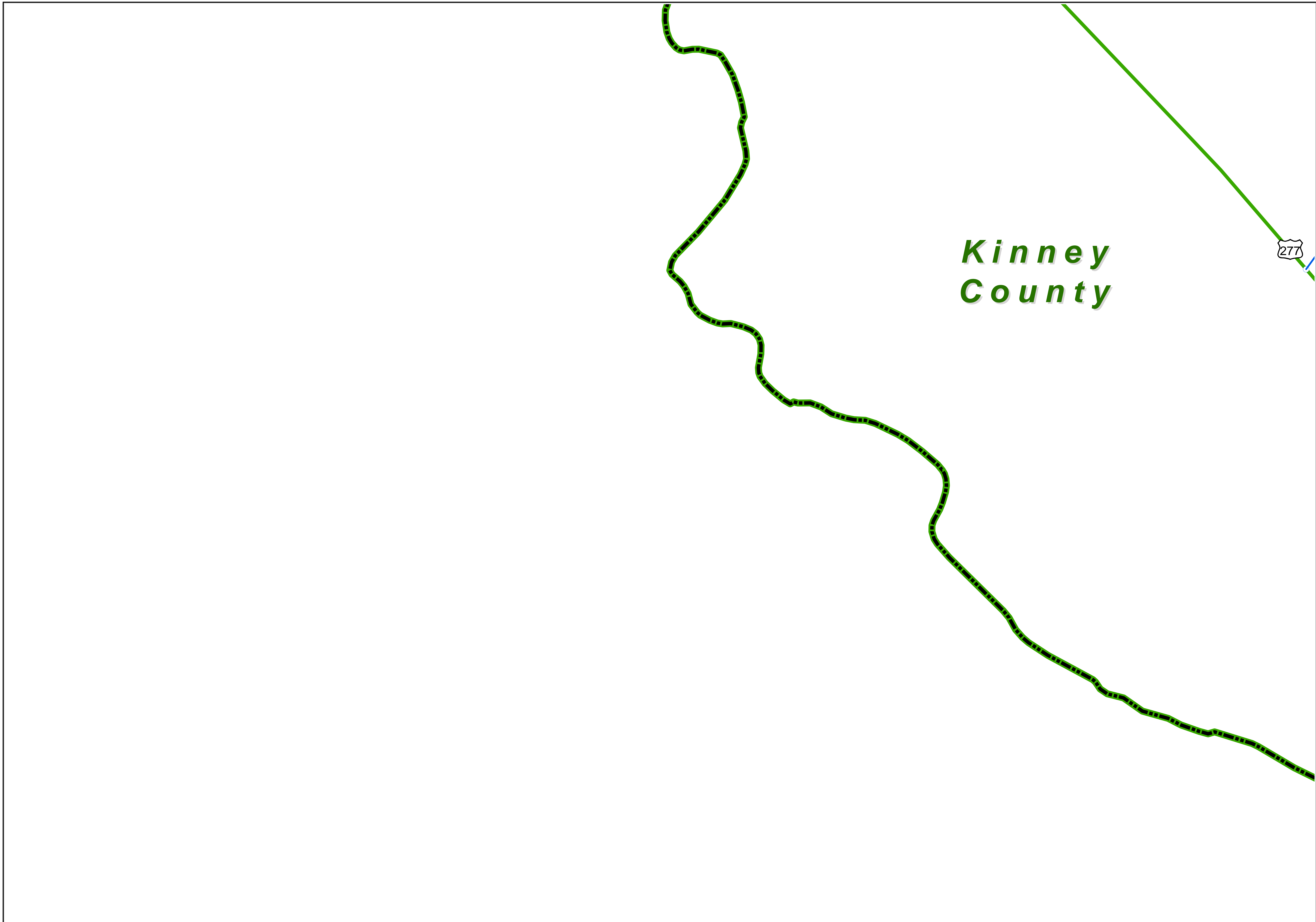
COPYRIGHT 2009 by the Texas Department of Transportation. All rights reserved.
 NOTICE: This map has been prepared for internal use within the Texas Department of Transportation. Accuracy is limited to the validity of available data.
 NOTICE: Volumes shown in red are 24-hour unadjusted axle counts divided by 2. Traffic volumes are not adjusted for trucks or seasonal variations.



2008 LAREDO URBAN TRAFFIC MAP

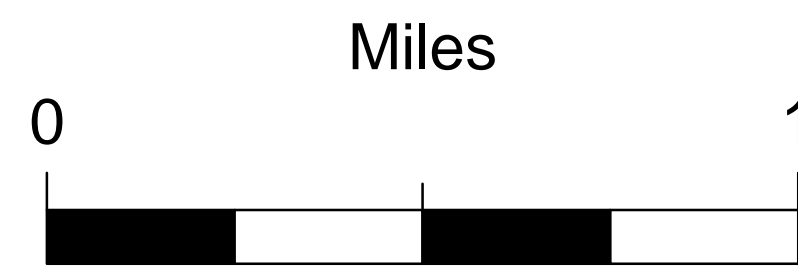
PREPARED BY THE
 Texas Department of Transportation
 Transportation Planning and Programming Division
 IN COOPERATION WITH THE
 U.S. Department of Transportation



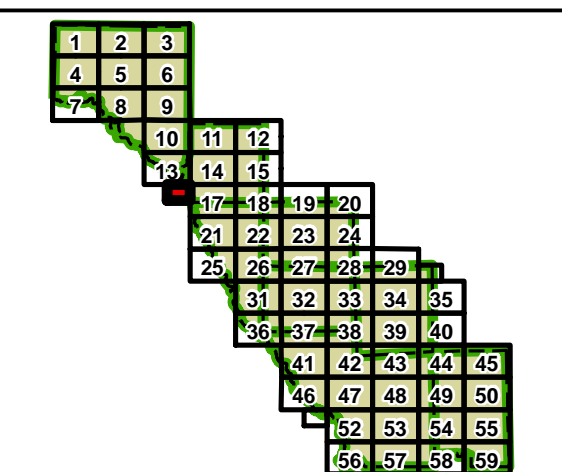
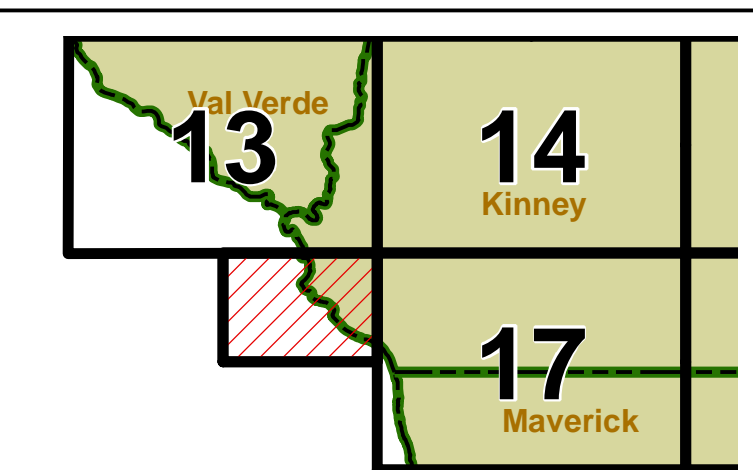
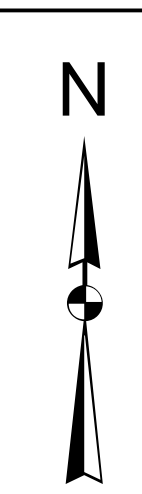


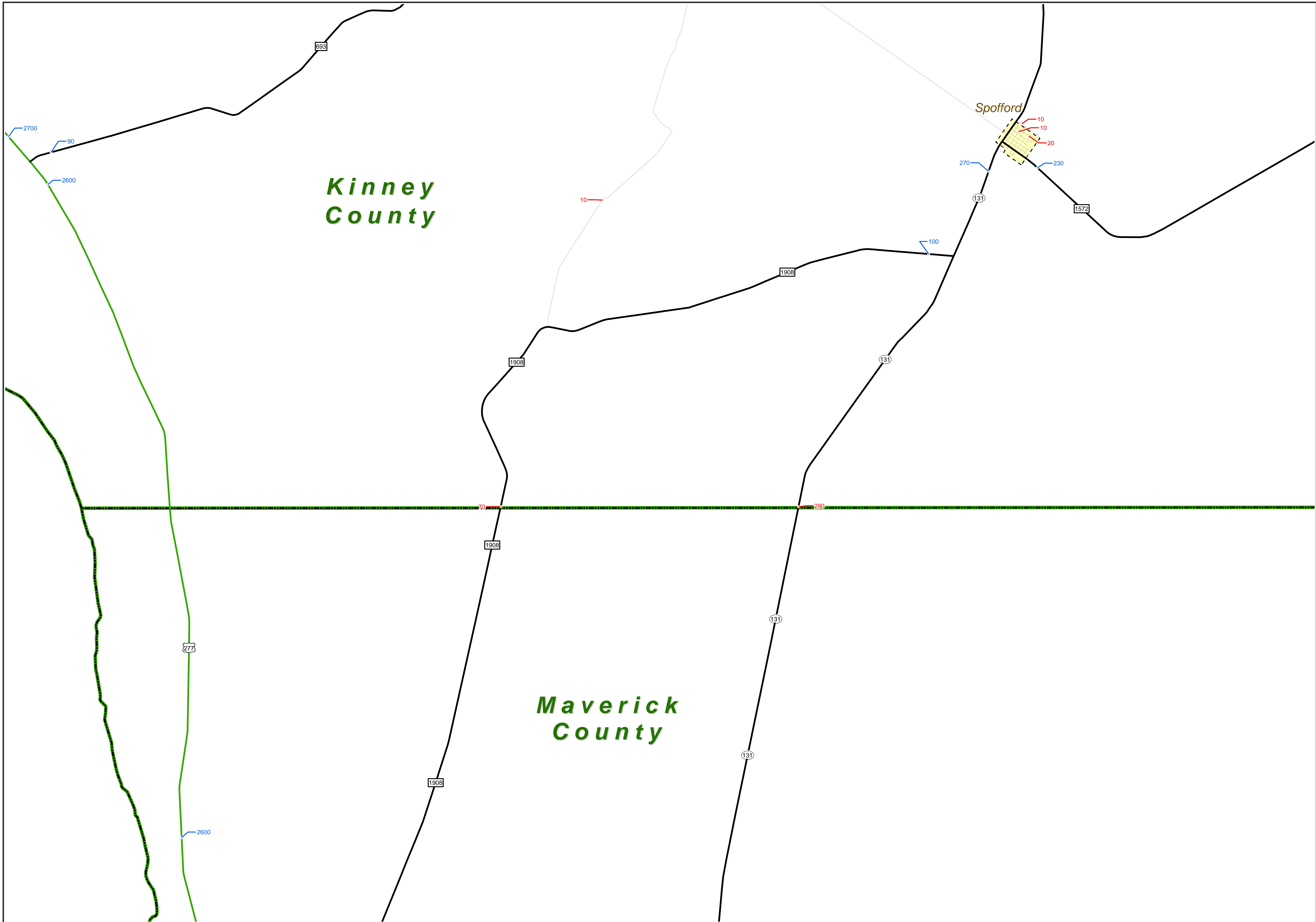
• AADT	— BU	— RS	— Streets
• ADT	— FM	— SH	— Crty_Roads
• Unincorp Towns	— FS	— SL	— Water_Bodies
Highways	— IH	— SS	— Cities
Route Prefix	— PR	— UA	— District
— BF	— RE	— UP	— County
— BI	— RM	— US	
— BS	— RR		

COPYRIGHT 2009 by the Texas Department of Transportation. All rights reserved.
 NOTICE: This map has been prepared for internal use within the Texas Department of Transportation. Accuracy is limited to the validity of available data.
 NOTICE: Volumes shown in red are 24-hour unadjusted axle counts divided by 2. Traffic volumes are not adjusted for trucks or seasonal variations.



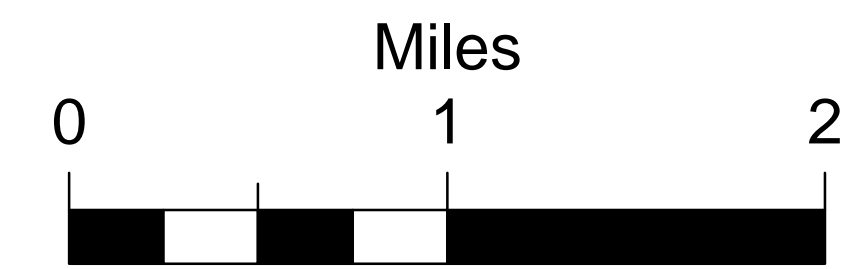
2008 LAREDO URBAN TRAFFIC MAP
 PREPARED BY THE
 Texas Department of Transportation
 Transportation Planning and Programming Division
 IN COOPERATION WITH THE
 U.S. Department of Transportation



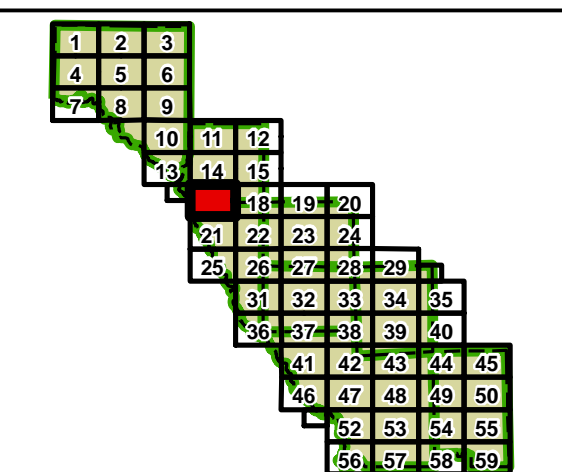
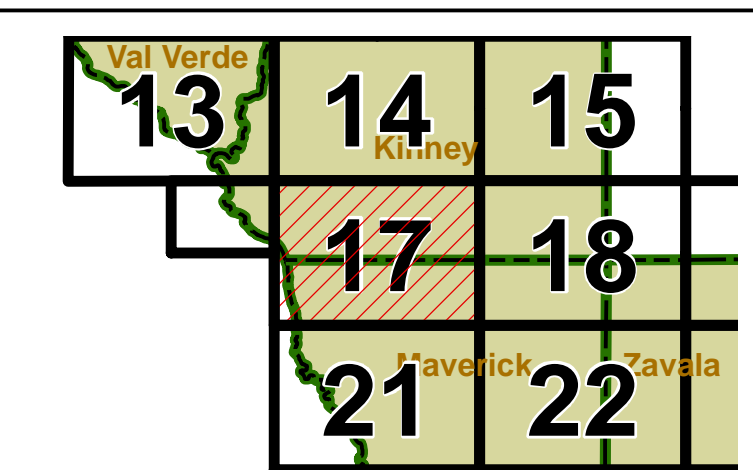
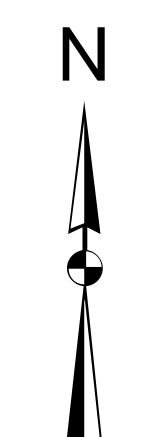


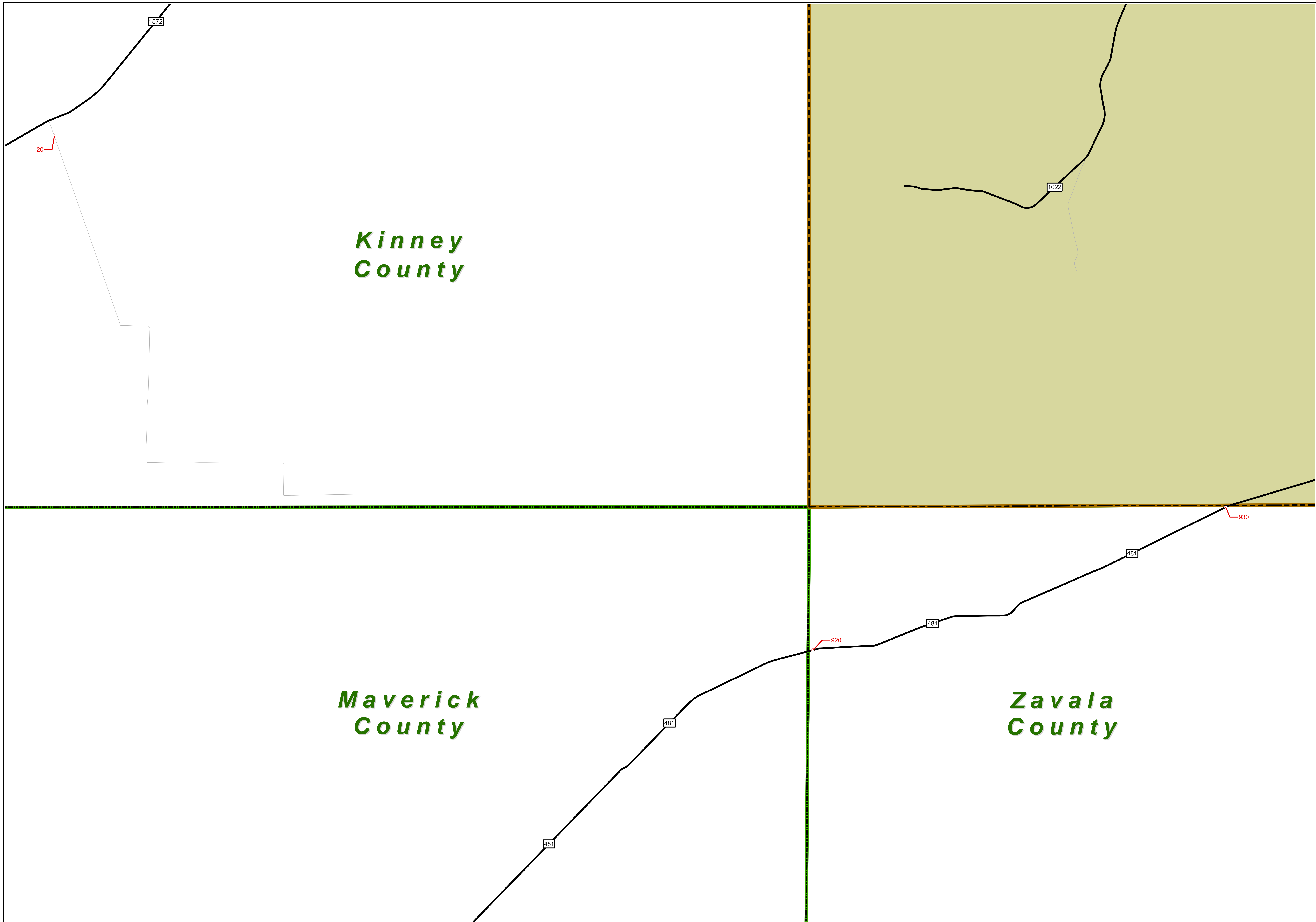
- AADT
- ADT
- Unincorp Towns
- Highways**
- Route Prefix**
- BF
- BI
- BS
- BU
- FM
- FS
- PR
- RE
- RM
- RR
- RS
- SH
- SL
- SS
- UA
- UP
- US
- Streets
- Cnty_Roads
- Water_Bodies
- Cities
- District
- County

COPYRIGHT 2009 by the Texas Department of Transportation. All rights reserved.
 NOTICE: This map has been prepared for internal use within the Texas Department of Transportation. Accuracy is limited to the validity of available data.
 NOTICE: Volumes shown in red are 24-hour unadjusted axle counts divided by 2. Traffic volumes are not adjusted for trucks or seasonal variations.



2008 LAREDO URBAN TRAFFIC MAP
 PREPARED BY THE
 Texas Department of Transportation
 Transportation Planning and Programming Division
 IN COOPERATION WITH THE
 U.S. Department of Transportation





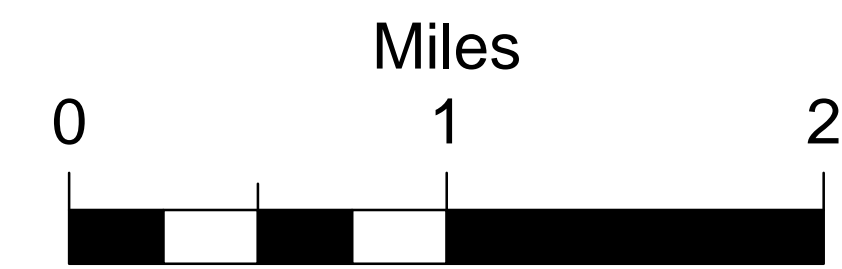
**Kinney
County**

**Maverick
County**

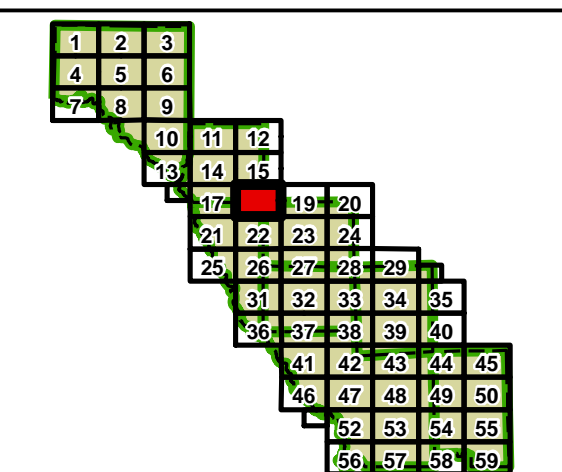
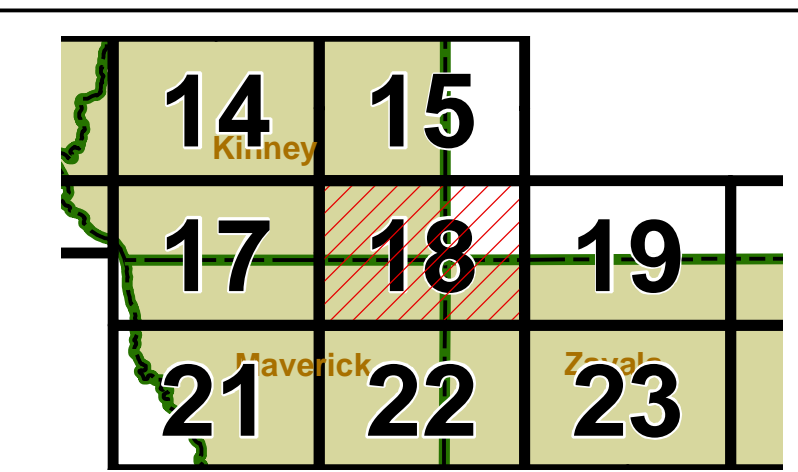
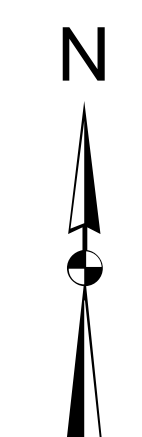
**Zavala
County**

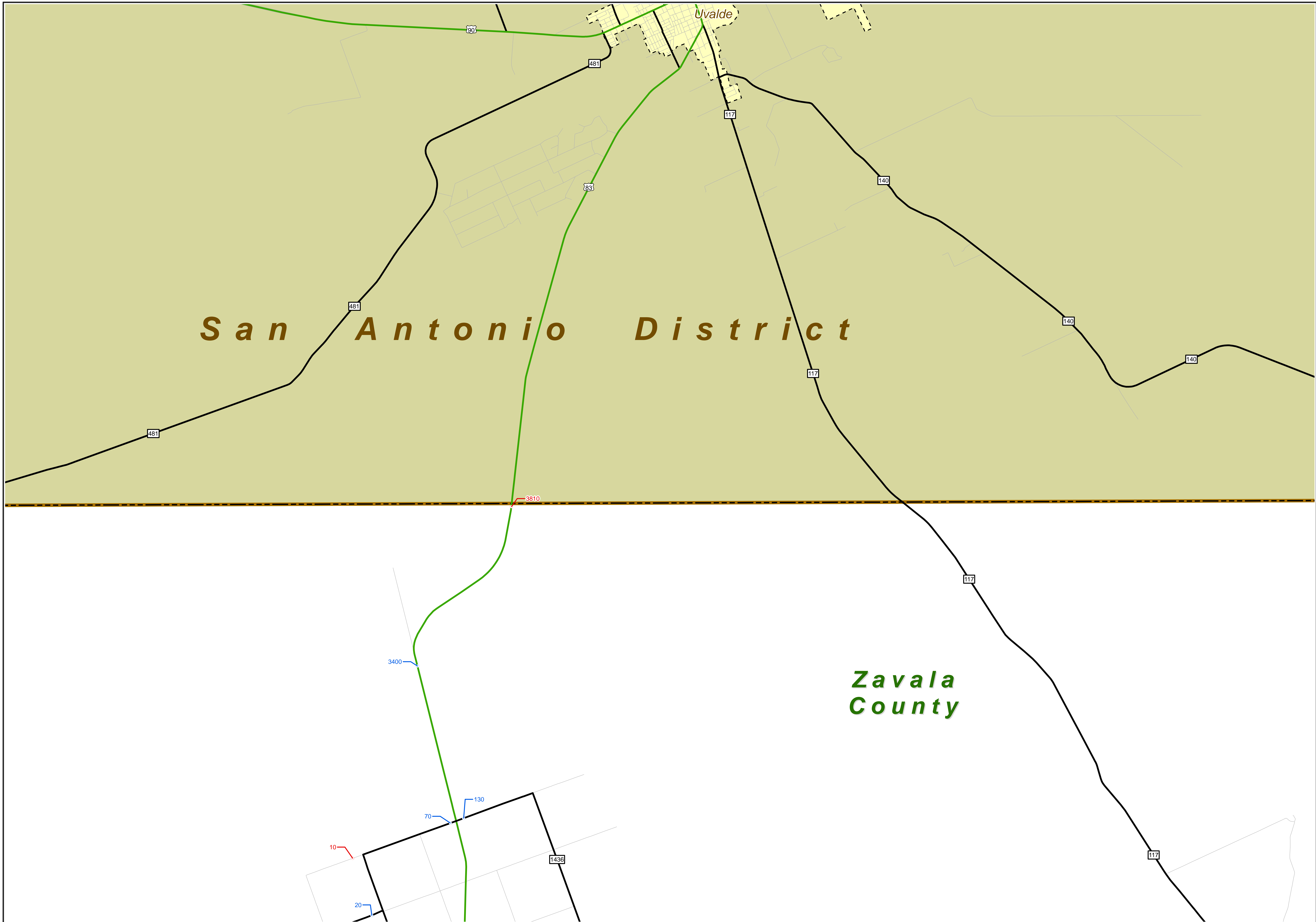
- AADT
- ADT
- Unincorp Towns
- Highways**
- Route Prefix**
- BF
- BI
- BS
- BU
- FM
- FS
- PR
- RE
- RM
- RR
- RS
- SH
- SL
- SS
- UA
- UP
- US
- Streets
- Cnty_Roads
- Water_Bodies
- Cities
- District
- County

COPYRIGHT 2009 by the Texas Department of Transportation. All rights reserved.
 NOTICE: This map has been prepared for internal use within the Texas Department of Transportation. Accuracy is limited to the validity of available data.
 NOTICE: Volumes shown in red are 24-hour unadjusted axle counts divided by 2. Traffic volumes are not adjusted for trucks or seasonal variations.



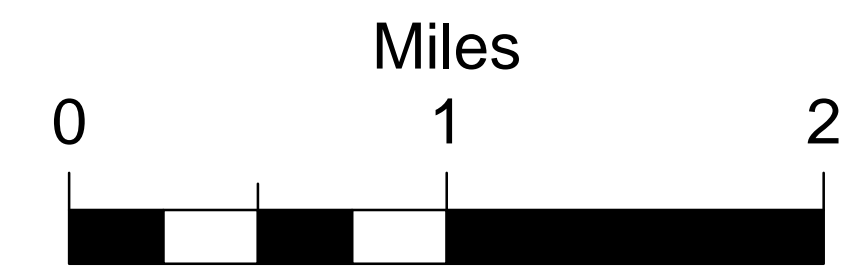
2008 LAREDO URBAN TRAFFIC MAP
 PREPARED BY THE
 Texas Department of Transportation
 Transportation Planning and Programming Division
 IN COOPERATION WITH THE
 U.S. Department of Transportation



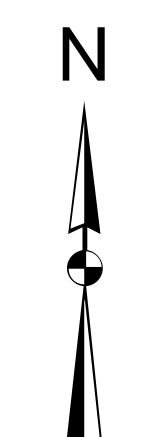


- AADT
- ADT
- Unincorp Towns
- Highways
- Route Prefix
- BF
- BI
- BS
- BU
- FM
- FS
- PR
- RE
- RM
- RR
- RS
- SH
- SL
- SS
- UA
- UP
- US
- Streets
- Cnty_Roads
- Water_Bodies
- Cities
- District
- County

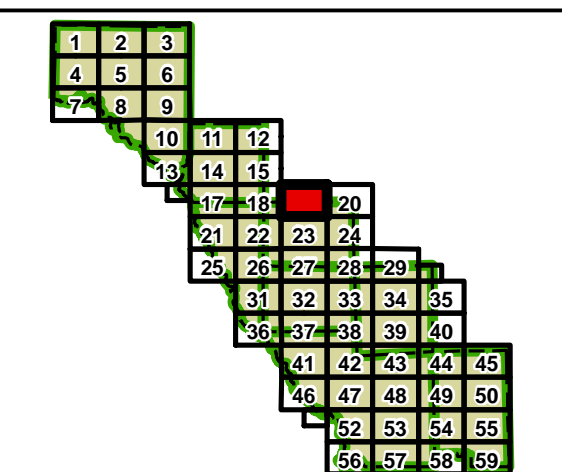
COPYRIGHT 2009 by the Texas Department of Transportation. All rights reserved.
 NOTICE: This map has been prepared for internal use within the Texas Department of Transportation. Accuracy is limited to the validity of available data.
 NOTICE: Volumes shown in red are 24-hour unadjusted axle counts divided by 2. Traffic volumes are not adjusted for trucks or seasonal variations.

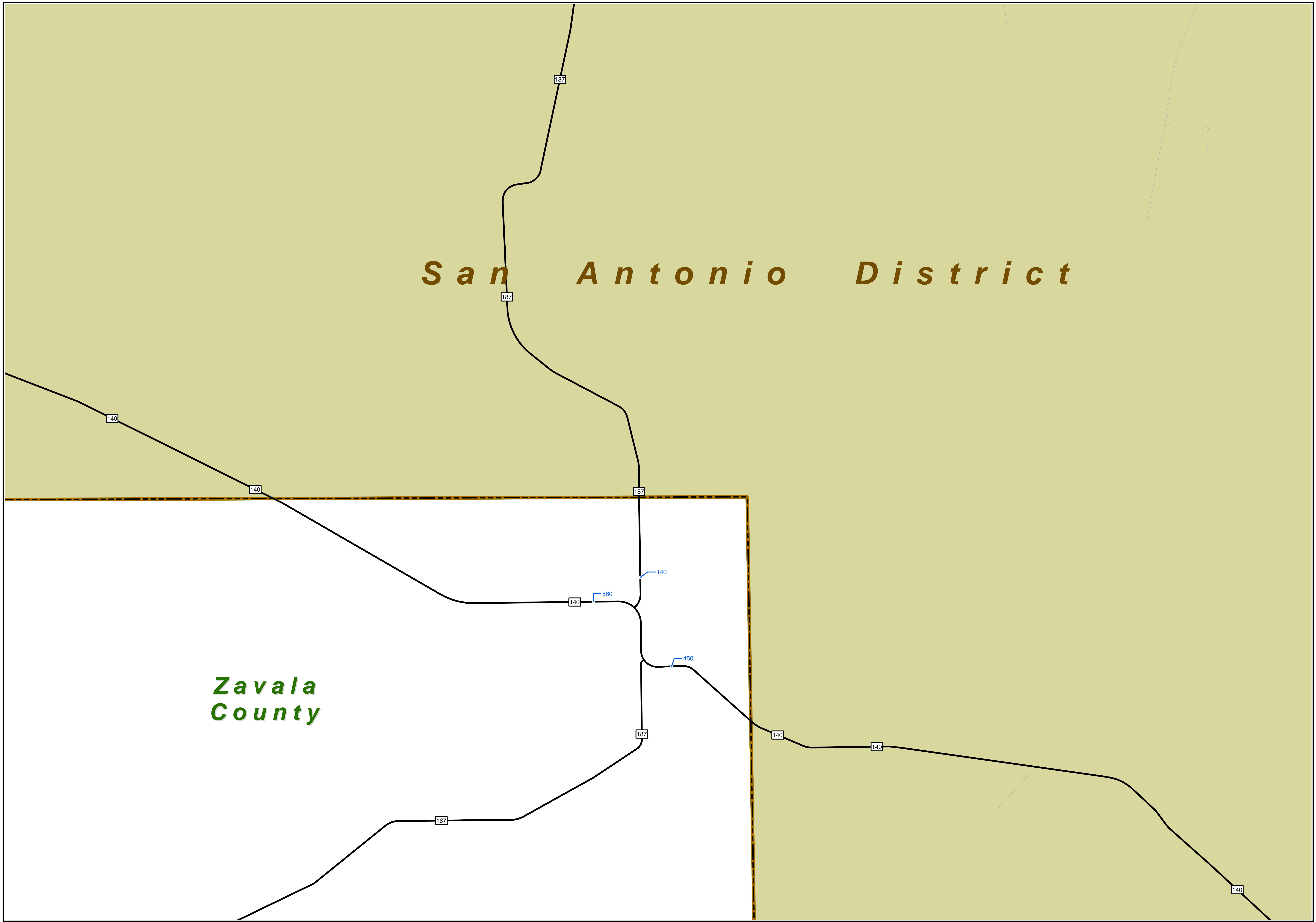


2008 LAREDO URBAN TRAFFIC MAP
 PREPARED BY THE
 Texas Department of Transportation
 Transportation Planning and Programming Division
 IN COOPERATION WITH THE
 U.S. Department of Transportation



15	18	19	20
22	23	24	



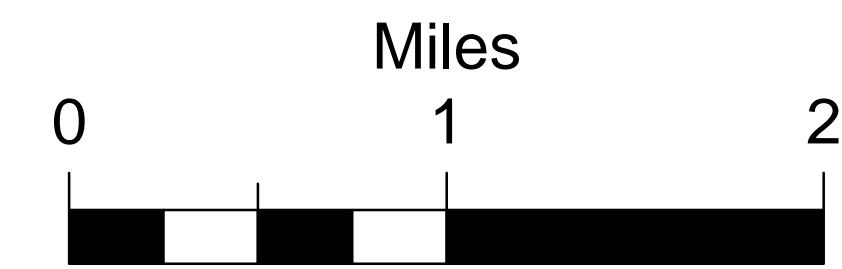


San Antonio District

Zavala County

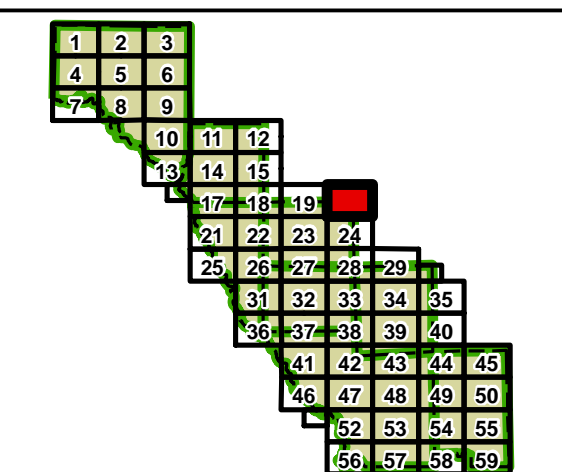
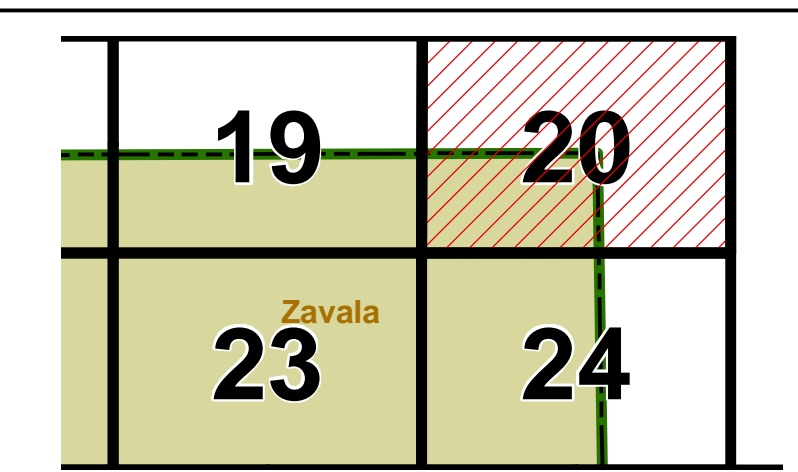
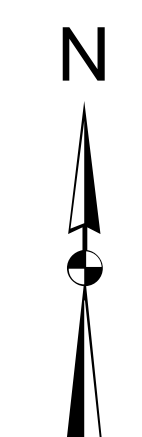
- AADT
- ADT
- Unincorp Towns
- Highways**
- Route Prefix**
- BF
- BI
- BS
- BU
- FM
- FS
- PR
- RE
- RM
- RR
- RS
- SH
- SL
- SS
- UA
- UP
- US
- Streeets
- Cnty_Roads
- Water_Bodies
- Cities
- District
- County

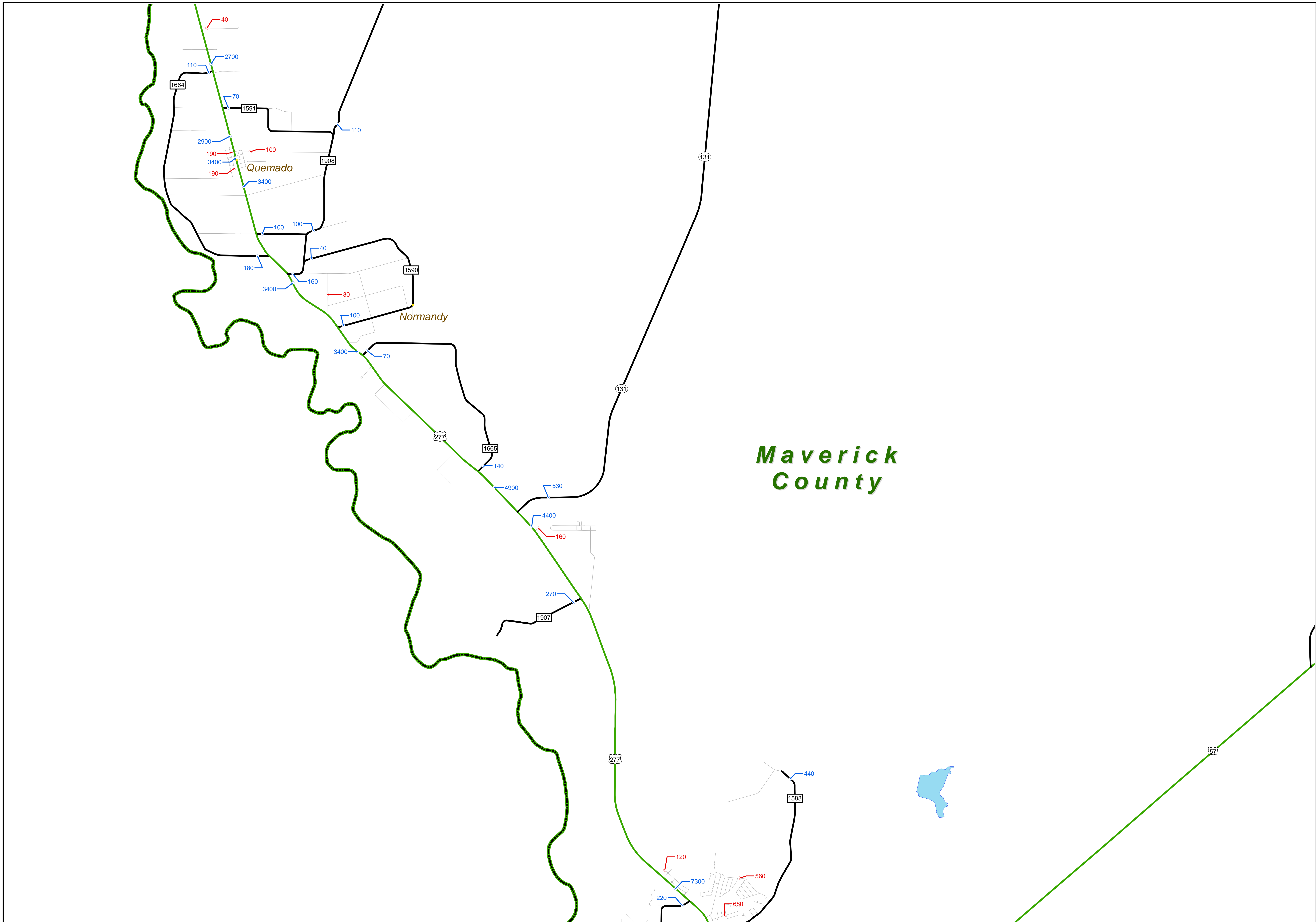
COPYRIGHT 2009 by the Texas Department of Transportation. All rights reserved.
 NOTICE: This map has been prepared for internal use within the Texas Department of Transportation. Accuracy is limited to the validity of available data.
 NOTICE: Volumes shown in red are 24-hour unadjusted axle counts divided by 2. Traffic volumes are not adjusted for trucks or seasonal variations.



2008 LAREDO URBAN TRAFFIC MAP

PREPARED BY THE
 Texas Department of Transportation
 Transportation Planning and Programming Division
 IN COOPERATION WITH THE
 U.S. Department of Transportation

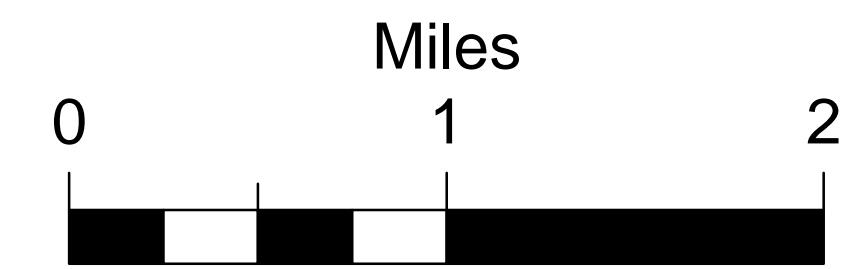




Maverick County

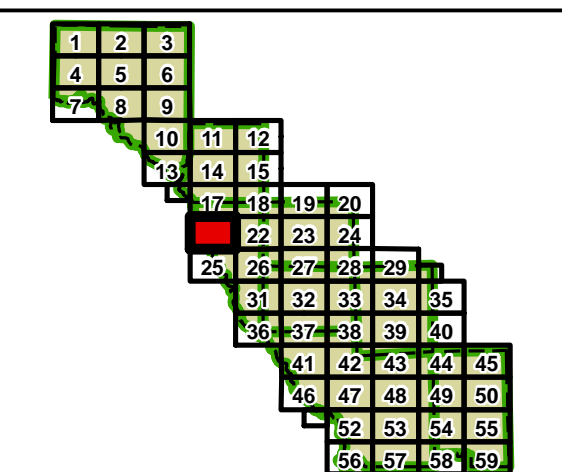
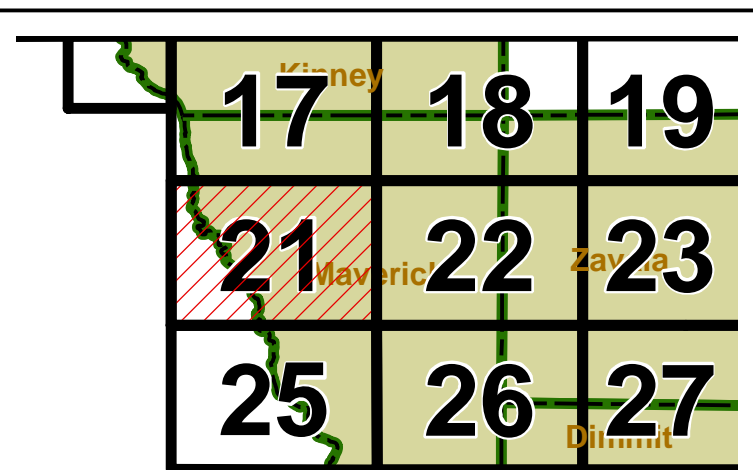
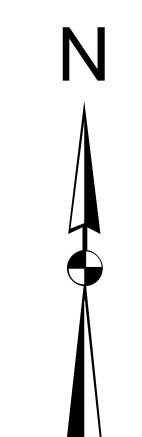
- AADT
- ADT
- Unincorp Towns
- Highways**
- Route Prefix**
- BF
- BI
- BS
- BU
- FM
- FS
- PR
- RE
- RM
- RR
- RS
- SH
- SL
- SS
- UA
- UP
- US
- Streets
- Cnty_Roads
- Water_Bodies
- Cities
- District
- County

COPYRIGHT 2009 by the Texas Department of Transportation. All rights reserved.
 NOTICE: This map has been prepared for internal use within the Texas Department of Transportation. Accuracy is limited to the validity of available data.
 NOTICE: Volumes shown in red are 24-hour unadjusted axle counts divided by 2. Traffic volumes are not adjusted for trucks or seasonal variations.



2008 LAREDO URBAN TRAFFIC MAP

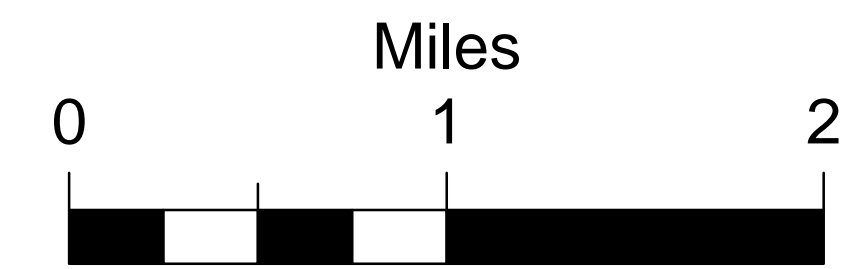
PREPARED BY THE
 Texas Department of Transportation
 Transportation Planning and Programming Division
 IN COOPERATION WITH THE
 U.S. Department of Transportation



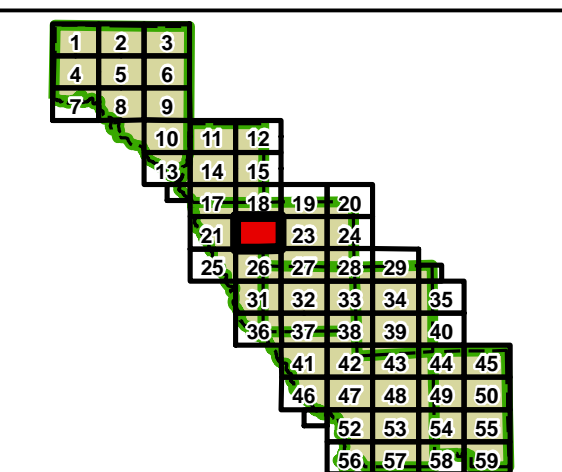
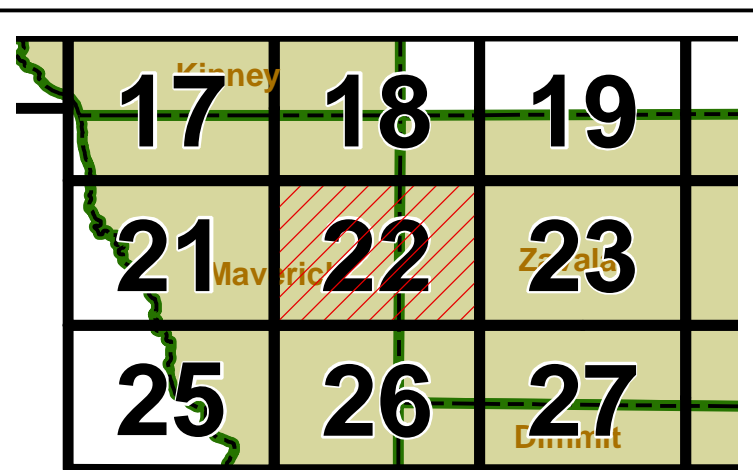
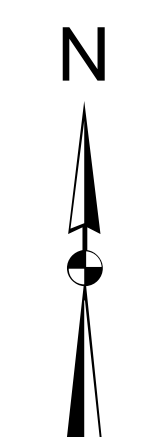


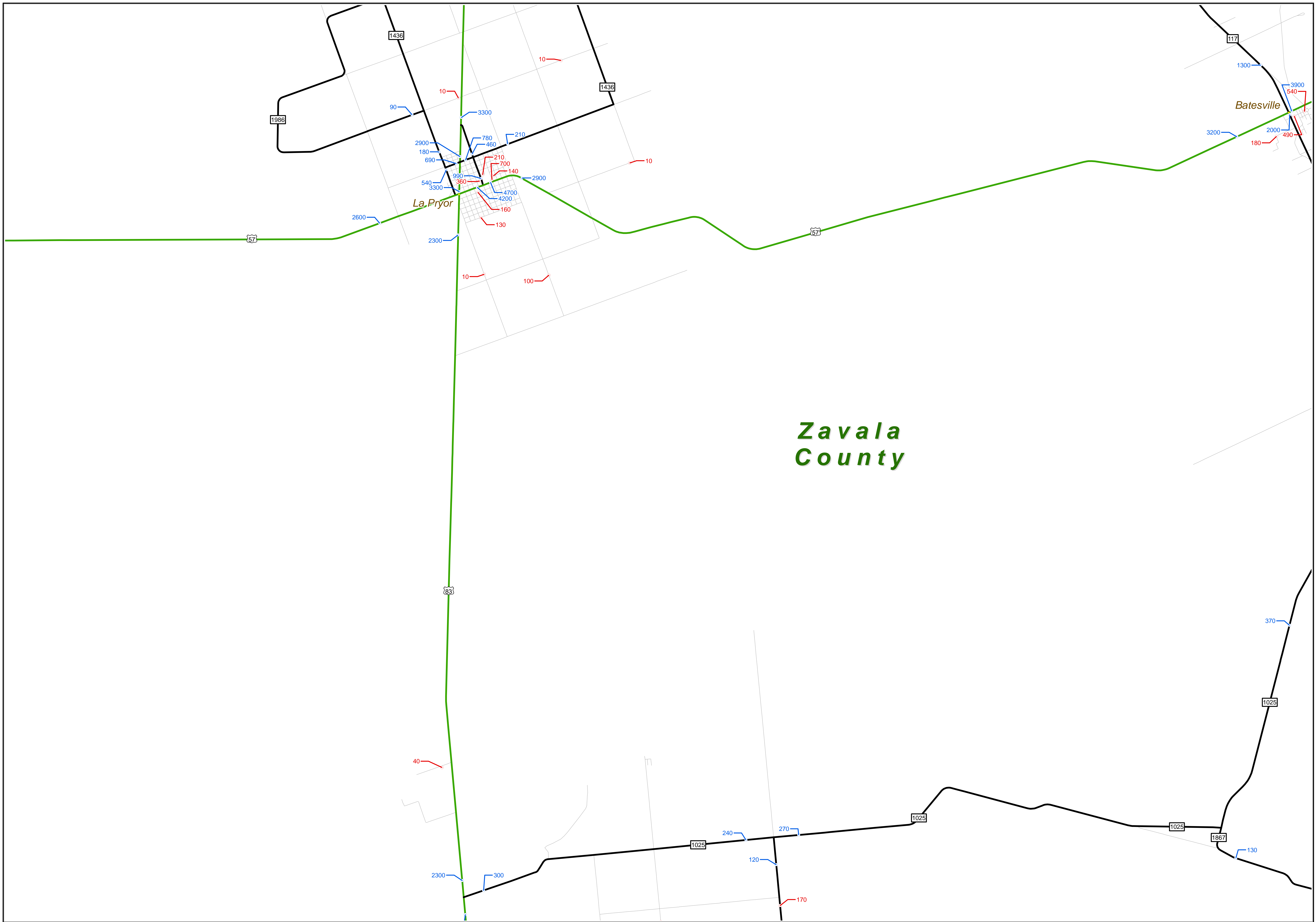
- AADT
- ADT
- Unincorp Towns
- Highways**
- Route Prefix**
- BF
- BI
- BS
- BU
- FM
- FS
- PR
- RE
- RM
- RR
- RS
- SH
- SL
- SS
- UA
- UP
- US
- Stree
- Cnty_Roads
- Water_Bodies
- Cities
- District
- County

COPYRIGHT 2009 by the Texas Department of Transportation. All rights reserved.
 NOTICE: This map has been prepared for internal use within the Texas Department of Transportation. Accuracy is limited to the validity of available data.
 NOTICE: Volumes shown in red are 24-hour unadjusted axle counts divided by 2. Traffic volumes are not adjusted for trucks or seasonal variations.



2008 LAREDO URBAN TRAFFIC MAP
 PREPARED BY THE
 Texas Department of Transportation
 Transportation Planning and Programming Division
 IN COOPERATION WITH THE
 U.S. Department of Transportation

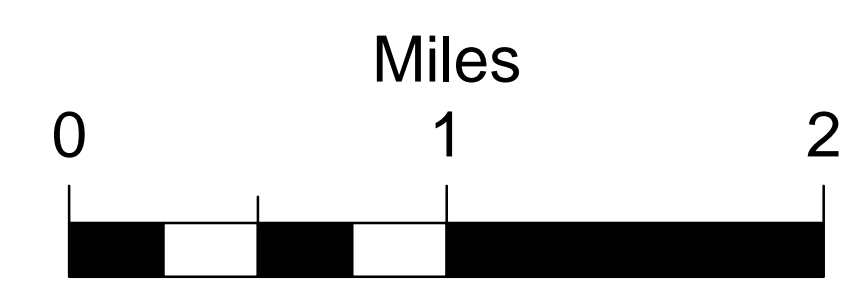




Zavala
County

- AADT
- ADT
- Unincorp Towns
- Highways**
- Route Prefix**
- BF
- BI
- BS
- BU
- FM
- FS
- PR
- RE
- RM
- RR
- RS
- SH
- SL
- SS
- UA
- UP
- US
- Streets
- Cnty_Roads
- Water_Bodies
- Cities
- District
- County

COPYRIGHT 2009 by the Texas Department of Transportation. All rights reserved.
 NOTICE: This map has been prepared for internal use within the Texas Department of Transportation. Accuracy is limited to the validity of available data.
 NOTICE: Volumes shown in red are 24-hour unadjusted axle counts divided by 2. Traffic volumes are not adjusted for trucks or seasonal variations.

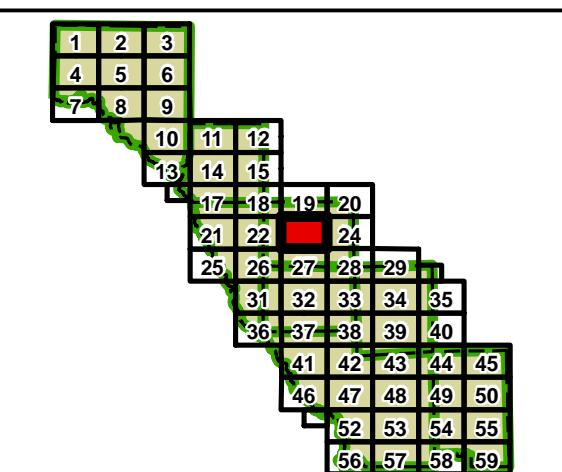


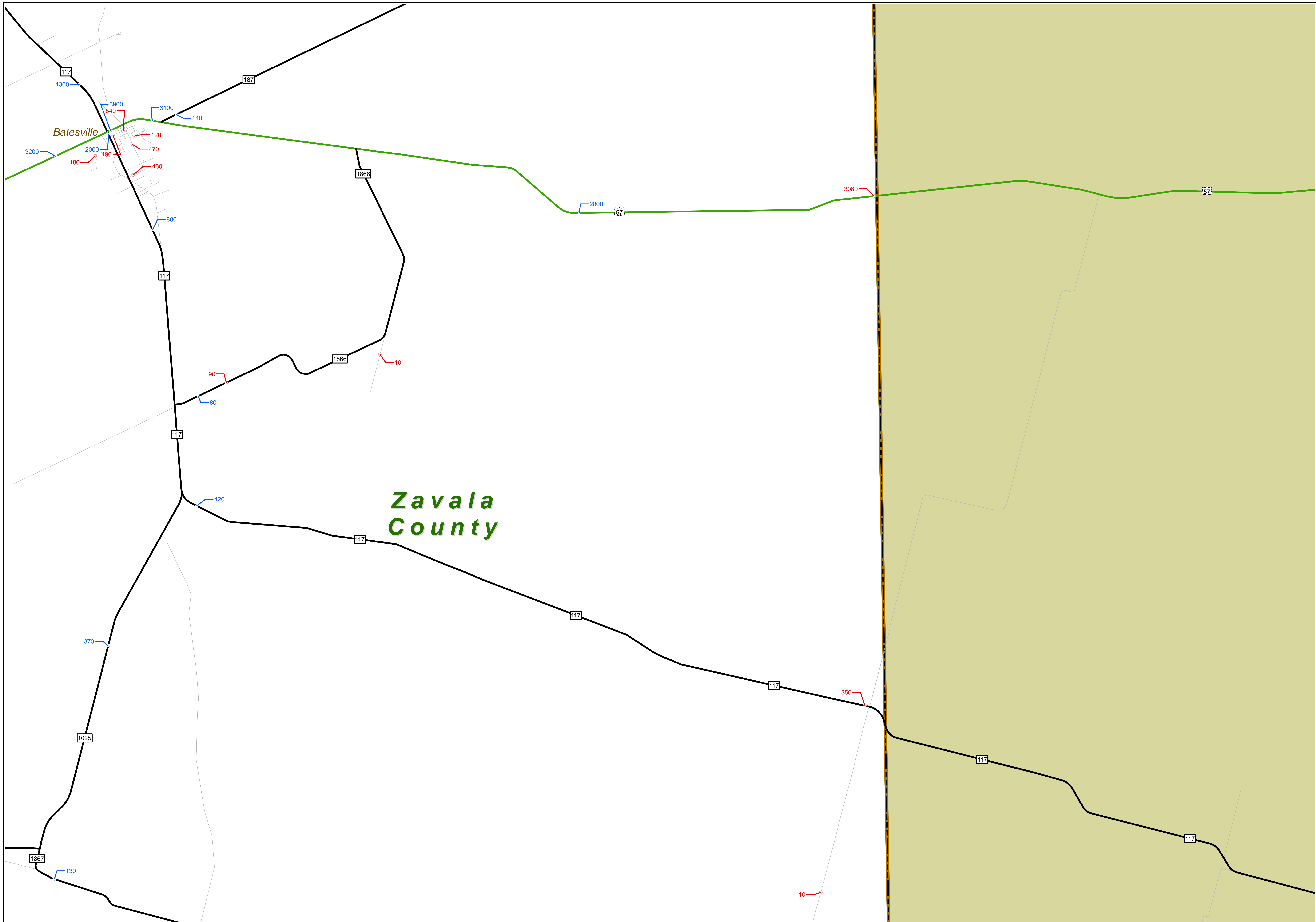
2008 LAREDO URBAN TRAFFIC MAP

PREPARED BY THE
 Texas Department of Transportation
 Transportation Planning and Programming Division
 IN COOPERATION WITH THE
 U.S. Department of Transportation



18	19	20
22	23	24
26	27	28

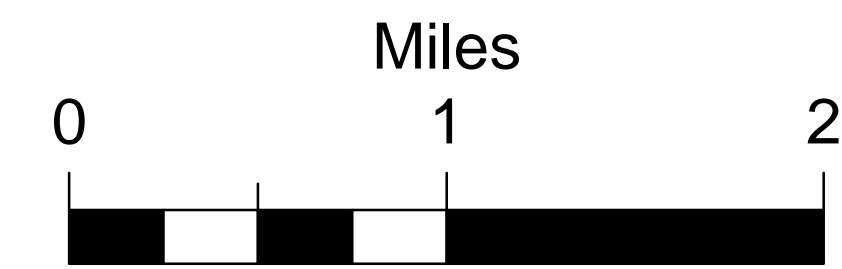




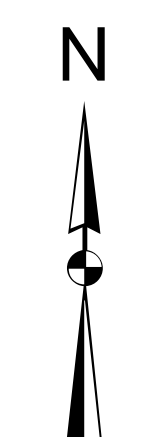
Zavala
County

- AADT
- ADT
- Unincorp Towns
- Highways**
- Route Prefix**
- BF
- BI
- BS
- BU
- FM
- FS
- FH
- PR
- RE
- RM
- RR
- RS
- SH
- SL
- SS
- UA
- UP
- US
- Streets
- Cnty_Roads
- Water_Bodies
- Cities
- District
- County

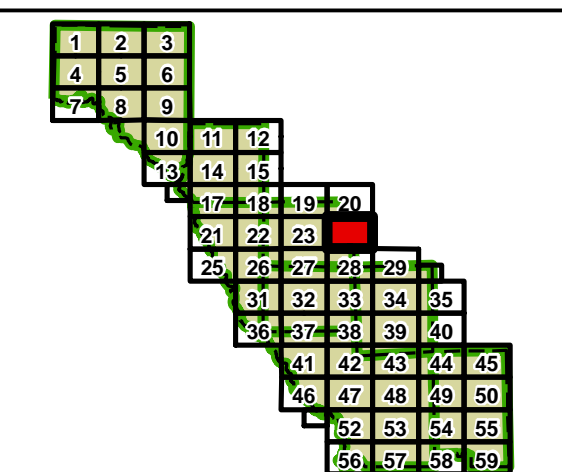
COPYRIGHT 2009 by the Texas Department of Transportation. All rights reserved.
 NOTICE: This map has been prepared for internal use within the Texas Department of Transportation. Accuracy is limited to the validity of available data.
 NOTICE: Volumes shown in red are 24-hour unadjusted axle counts divided by 2. Traffic volumes are not adjusted for trucks or seasonal variations.

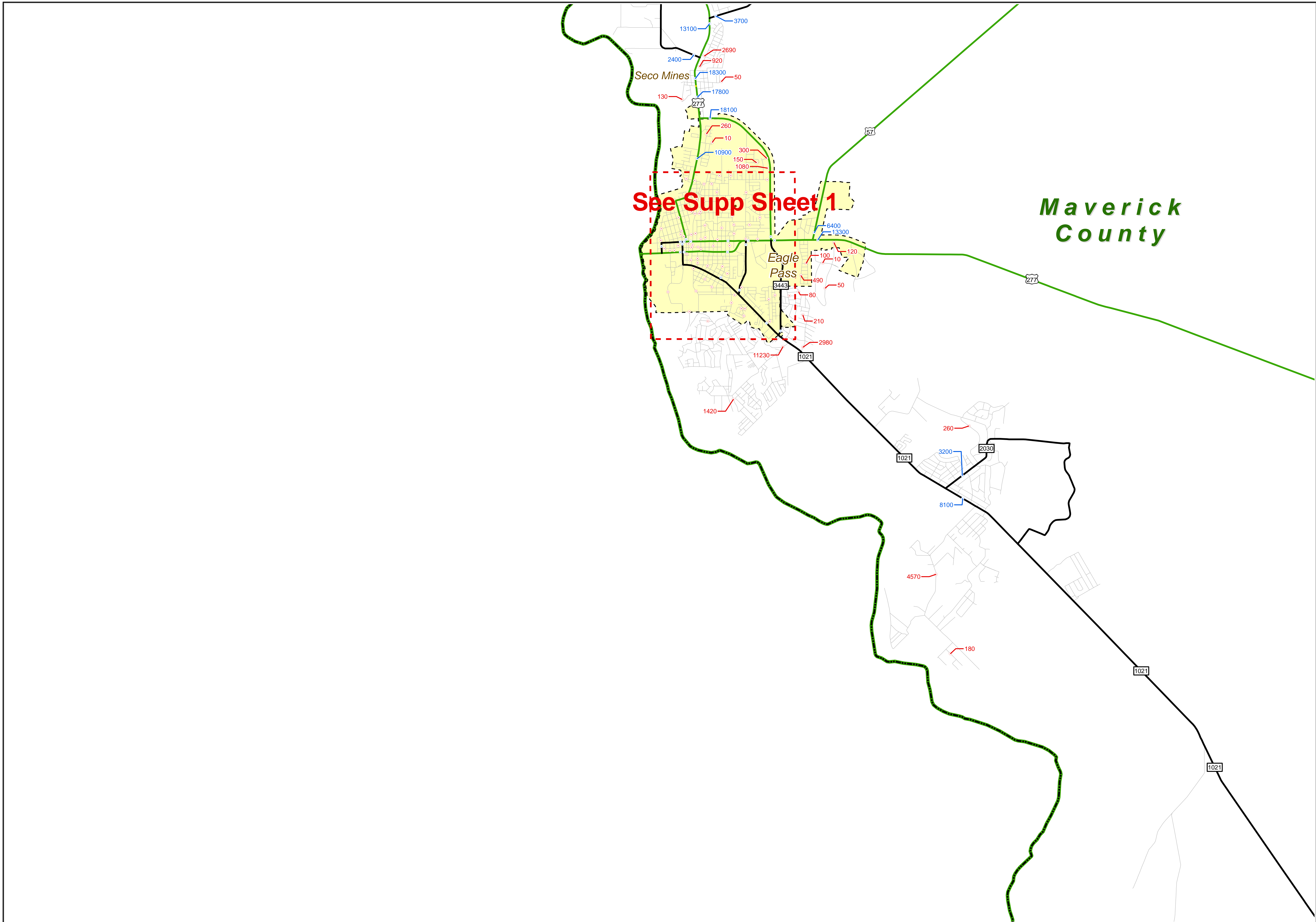


2008 LAREDO URBAN TRAFFIC MAP
 PREPARED BY THE
 Texas Department of Transportation
 Transportation Planning and Programming Division
 IN COOPERATION WITH THE
 U.S. Department of Transportation



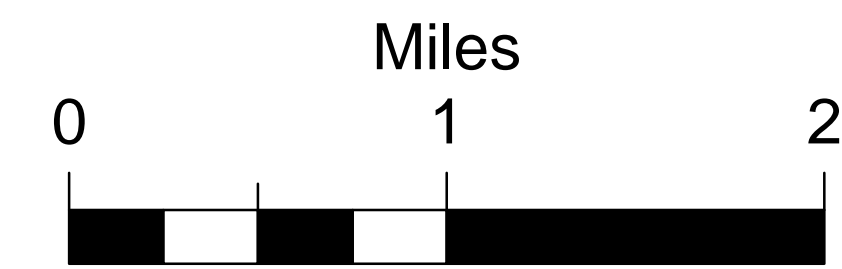
19	20
23	24
27	28
	29





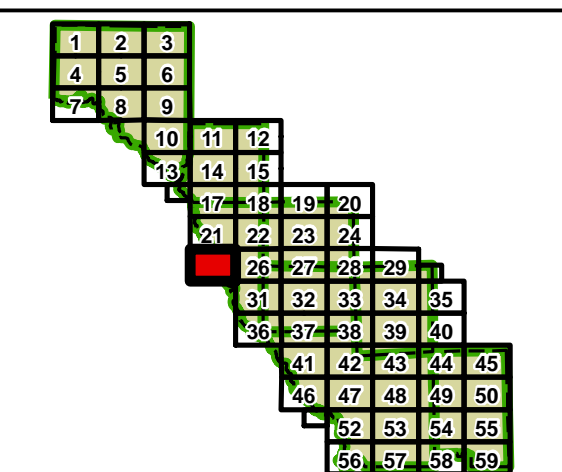
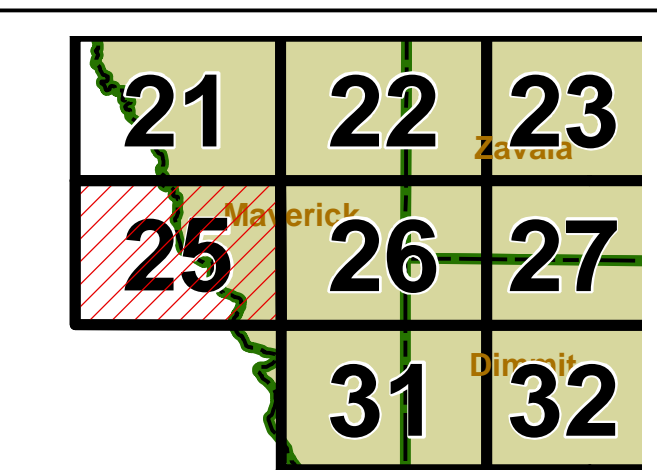
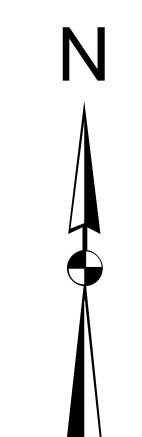
- AADT
- ADT
- Unincorp Towns
- Highways**
- Route Prefix**
- BF
- BI
- BS
- BU
- FM
- FS
- PR
- RE
- RM
- RR
- RS
- SH
- SL
- SS
- UA
- UP
- US
- Streets
- Crty_Roads
- Water_Bodies
- Cities
- District
- County

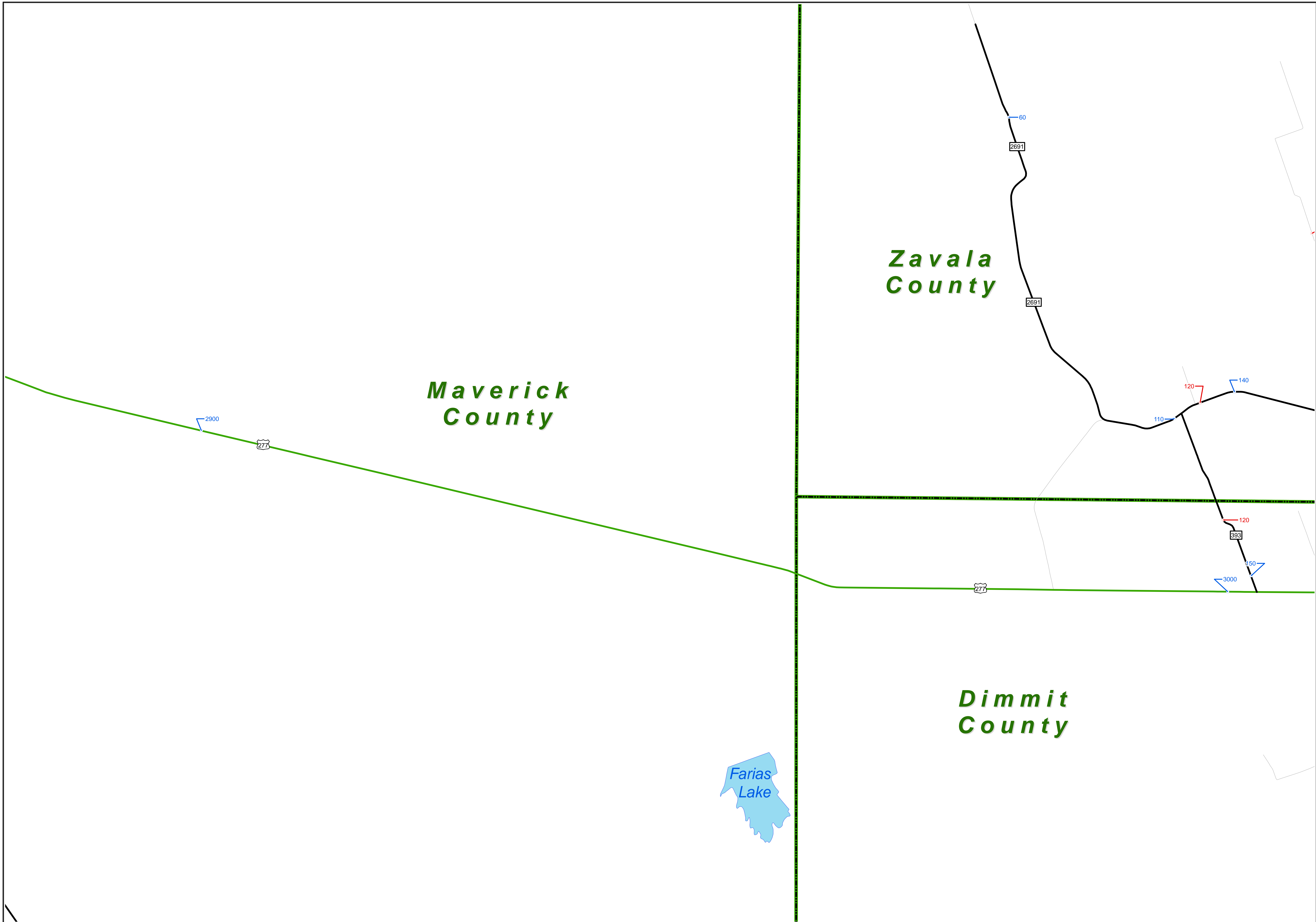
COPYRIGHT 2009 by the Texas Department of Transportation. All rights reserved.
 NOTICE: This map has been prepared for internal use within the Texas Department of Transportation. Accuracy is limited to the validity of available data.
 NOTICE: Volumes shown in red are 24-hour unadjusted axle counts divided by 2. Traffic volumes are not adjusted for trucks or seasonal variations.



2008 LAREDO URBAN TRAFFIC MAP

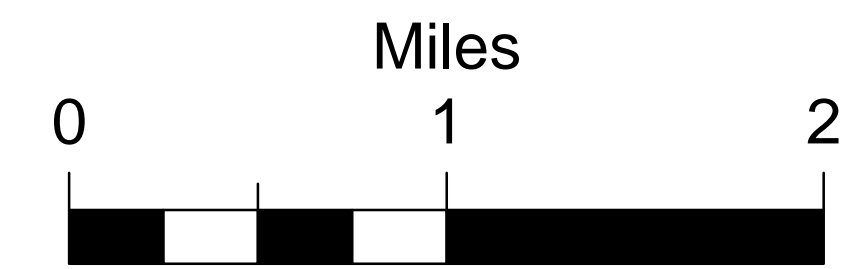
PREPARED BY THE
 Texas Department of Transportation
 Transportation Planning and Programming Division
 IN COOPERATION WITH THE
 U.S. Department of Transportation



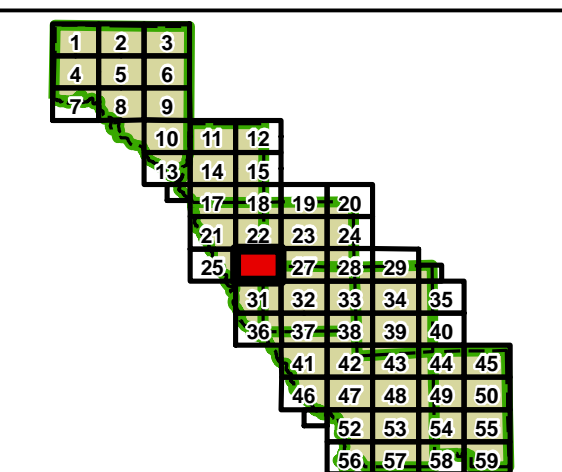
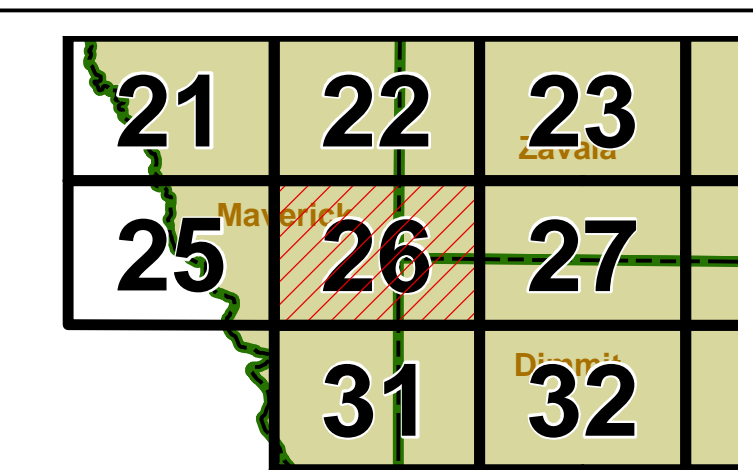
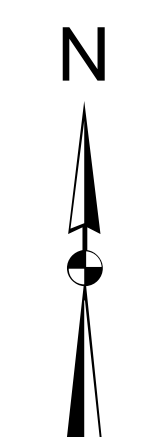


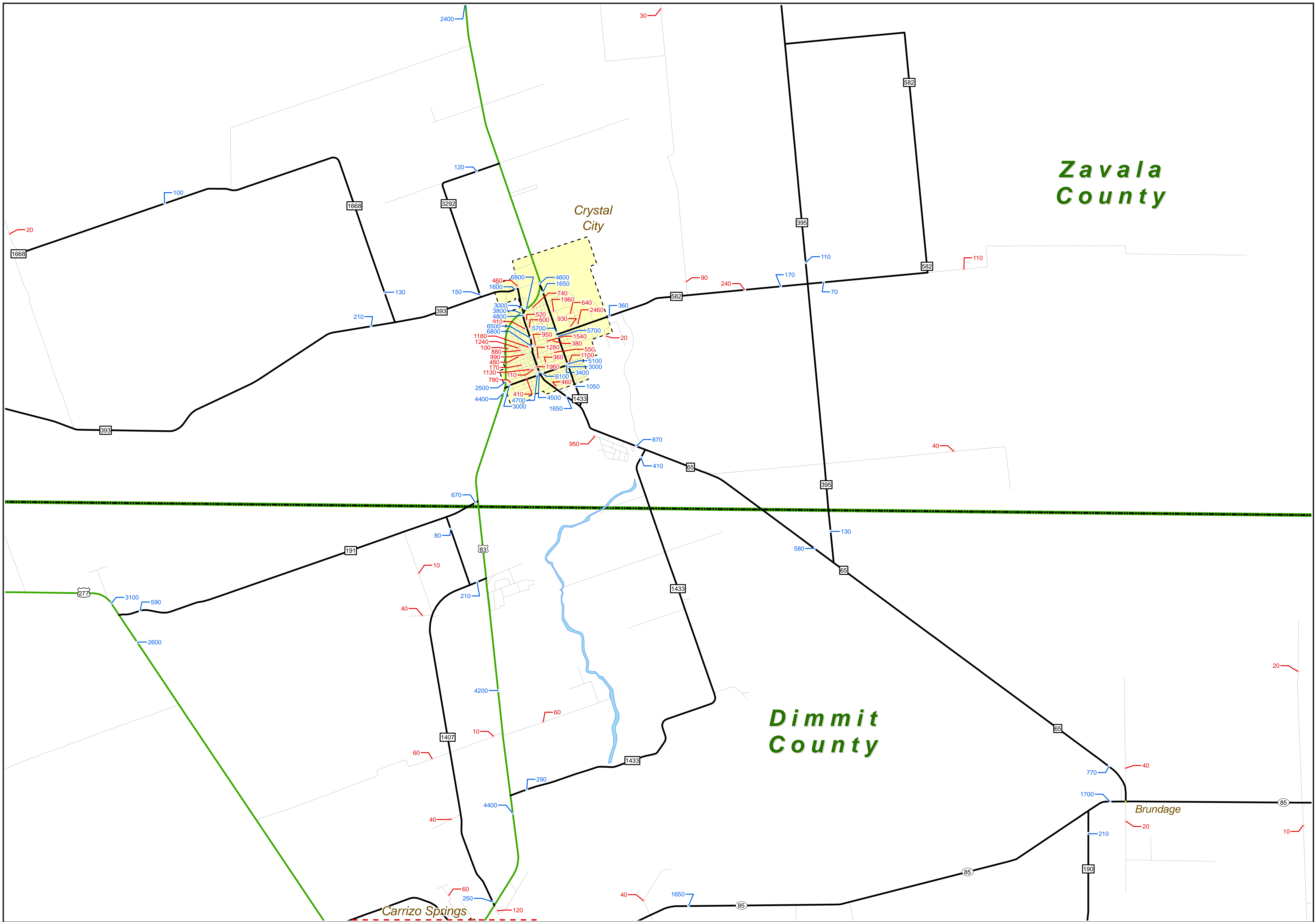
- AADT
- ADT
- Unincorp Towns
- Highways**
- Route Prefix**
- BF
- BI
- BS
- BU
- FM
- FS
- PR
- RE
- RM
- RR
- RS
- SH
- SL
- SS
- UA
- UP
- US
- Streets
- Cnty_Roads
- Water_Bodies
- Cities
- District
- County

COPYRIGHT 2009 by the Texas Department of Transportation. All rights reserved.
 NOTICE: This map has been prepared for internal use within the Texas Department of Transportation. Accuracy is limited to the validity of available data.
 NOTICE: Volumes shown in red are 24-hour unadjusted axle counts divided by 2. Traffic volumes are not adjusted for trucks or seasonal variations.



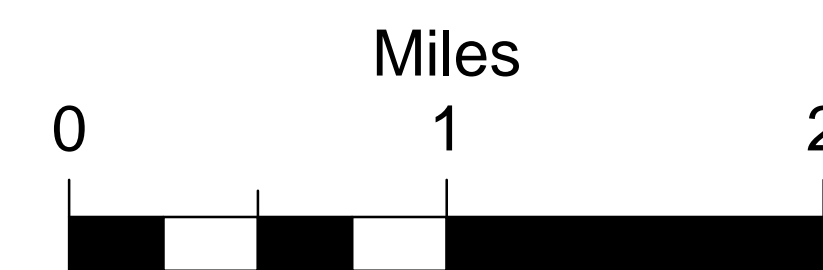
2008 LAREDO URBAN TRAFFIC MAP
 PREPARED BY THE
 Texas Department of Transportation
 Transportation Planning and Programming Division
 IN COOPERATION WITH THE
 U.S. Department of Transportation





- AADT
- ADT
- Unincorp Towns
- Highways
- Route Prefix
- BF
- BI
- BS
- BU
- FM
- FS
- PR
- RE
- RM
- RR
- RS
- SH
- SL
- SS
- UA
- UP
- US
- Streets
- Cnty_Roads
- Water_Bodies
- Cities
- District
- County

COPYRIGHT 2009 by the Texas Department of Transportation. All rights reserved.
 NOTICE: This map has been prepared for internal use within the Texas Department of Transportation. Accuracy is limited to the validity of available data.
 NOTICE: Volumes shown in red are 24-hour unadjusted axle counts divided by 2. Traffic volumes are not adjusted for trucks or seasonal variations.

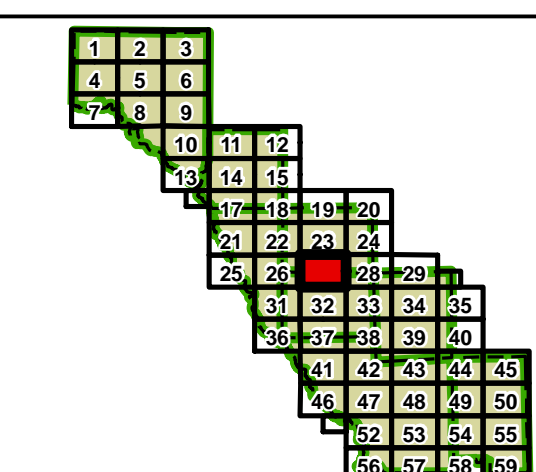


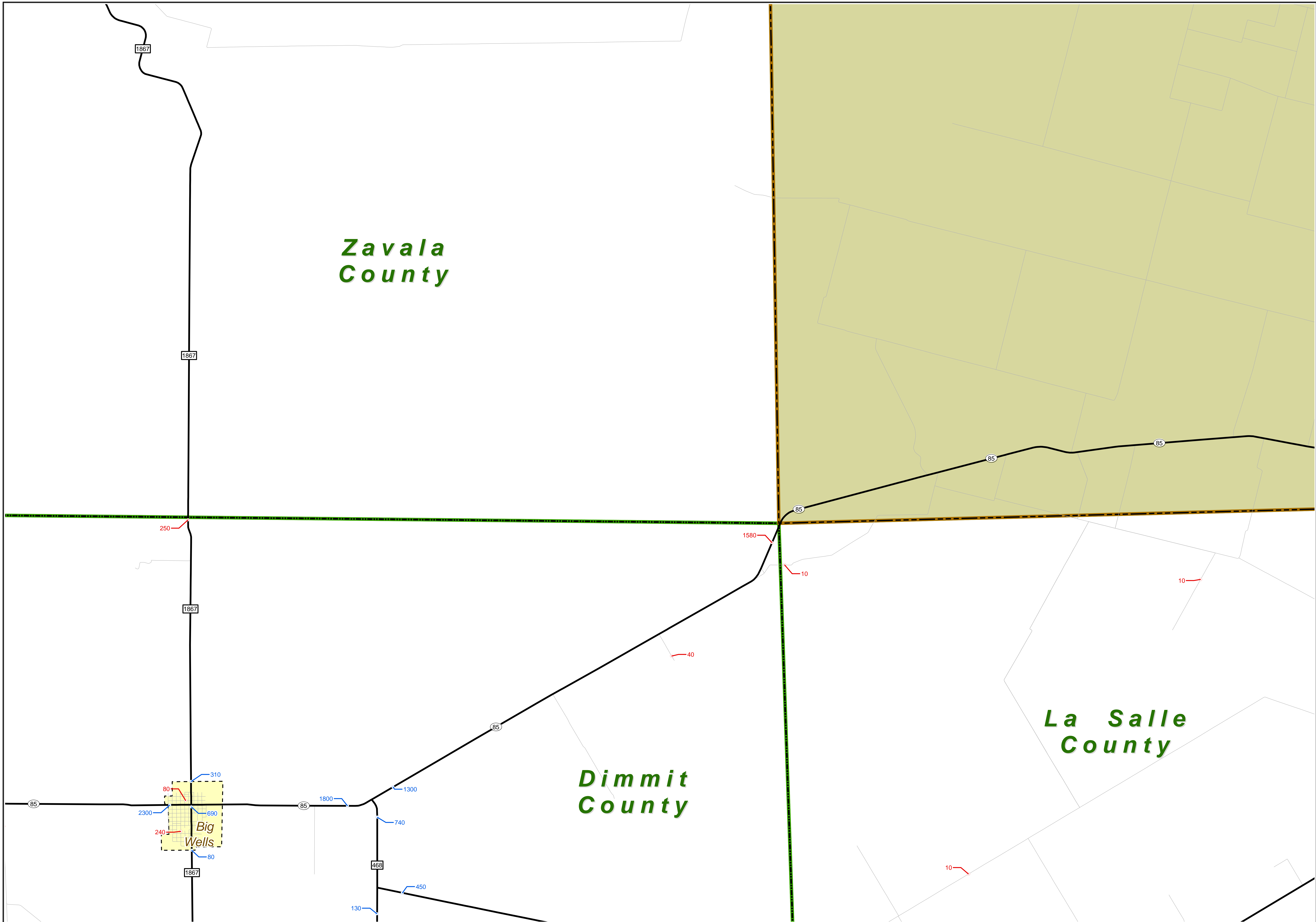
2008 LAREDO URBAN TRAFFIC MAP

PREPARED BY THE
 Texas Department of Transportation
 Transportation Planning and Programming Division
 IN COOPERATION WITH THE
 U.S. Department of Transportation



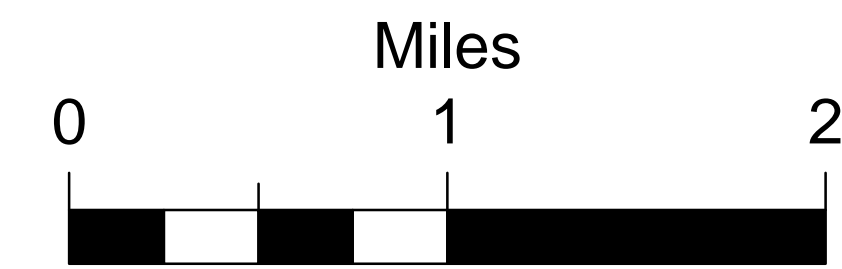
22	23	24
26	27	28
31	32	33



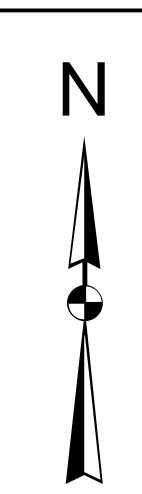


- AADT
- ADT
- Unincorp Towns
- Highways
- Route Prefix
- BF
- BI
- BS
- BU
- FM
- FS
- PR
- RE
- RM
- RR
- RS
- SH
- SL
- SS
- UA
- UP
- US
- Streets
- Cnty_Roads
- Water_Bodies
- Cities
- District
- County

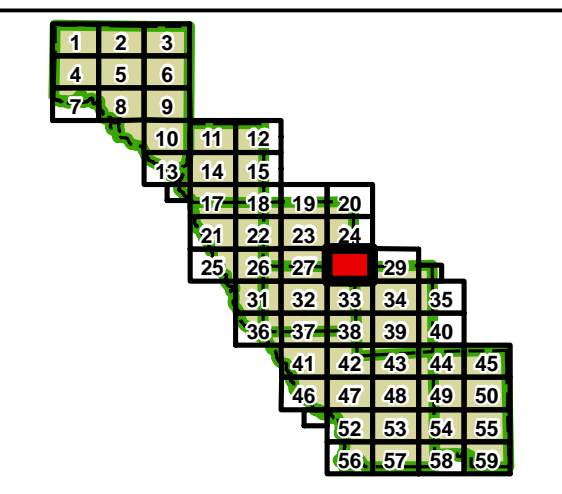
COPYRIGHT 2009 by the Texas Department of Transportation. All rights reserved.
 NOTICE: This map has been prepared for internal use within the Texas Department of Transportation. Accuracy is limited to the validity of available data.
 NOTICE: Volumes shown in red are 24-hour unadjusted axle counts divided by 2. Traffic volumes are not adjusted for trucks or seasonal variations.

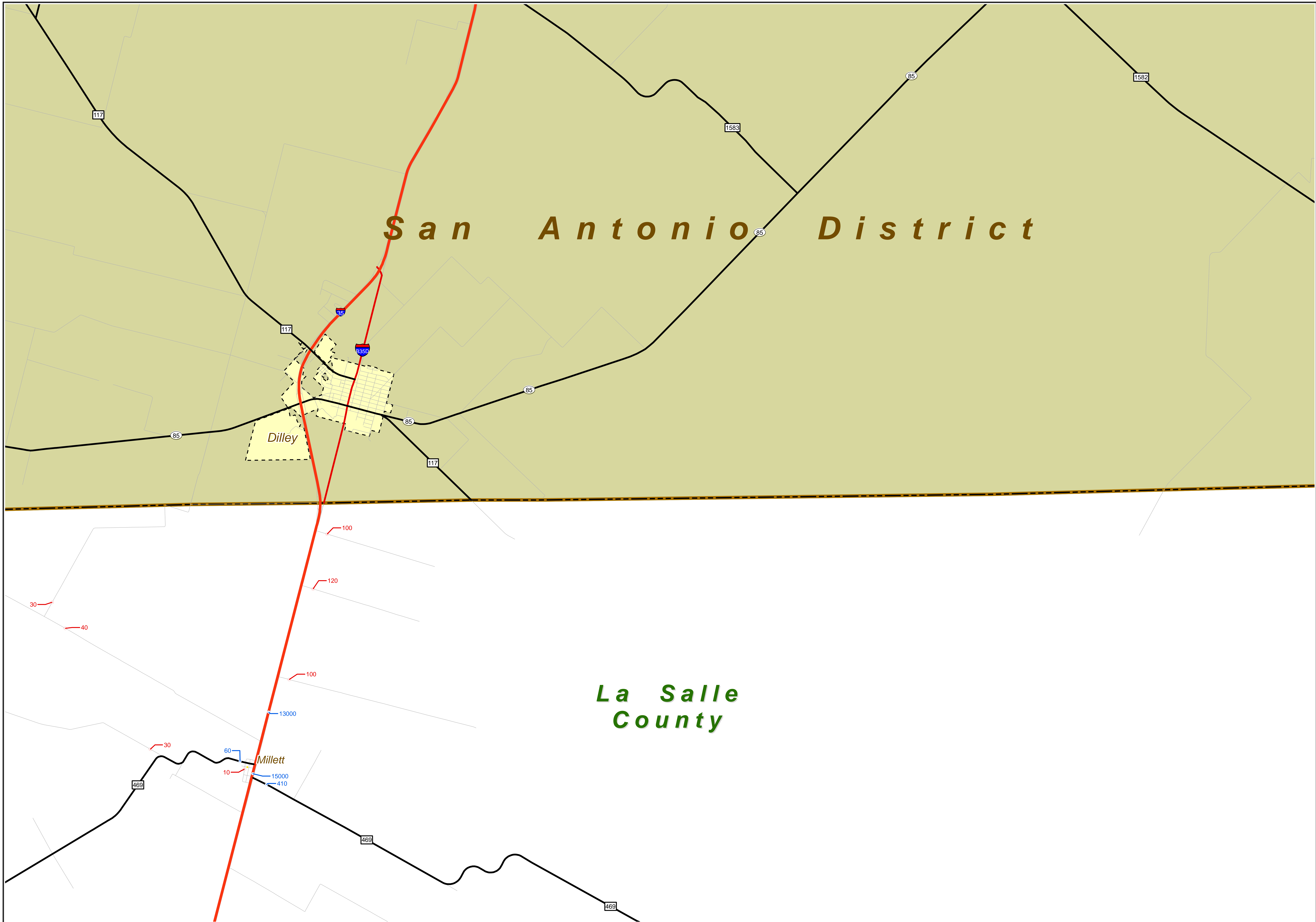


2008 LAREDO URBAN TRAFFIC MAP
 PREPARED BY THE
 Texas Department of Transportation
 Transportation Planning and Programming Division
 IN COOPERATION WITH THE
 U.S. Department of Transportation



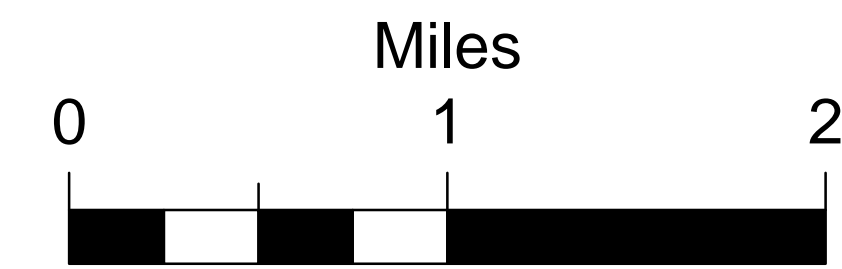
23	24
27	28
32	33



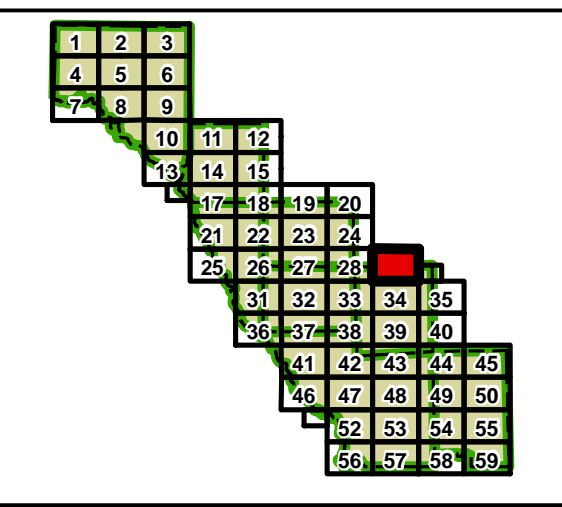
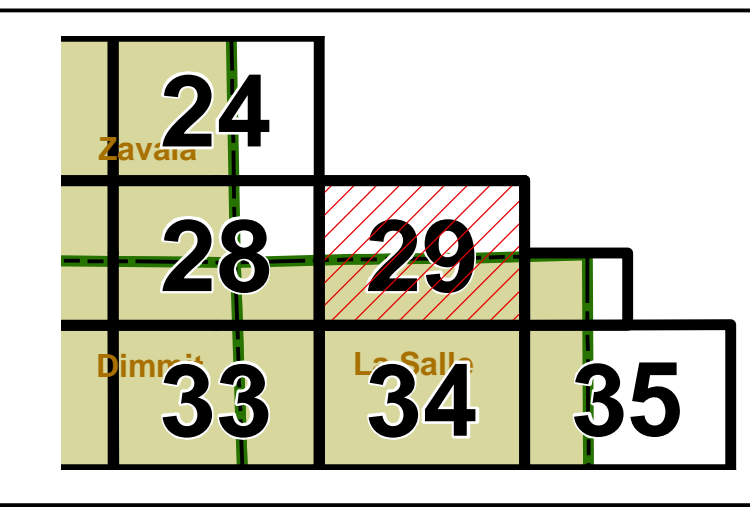
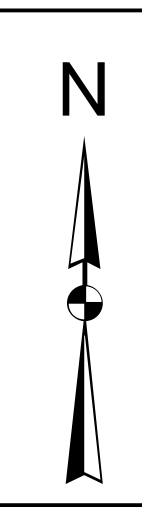


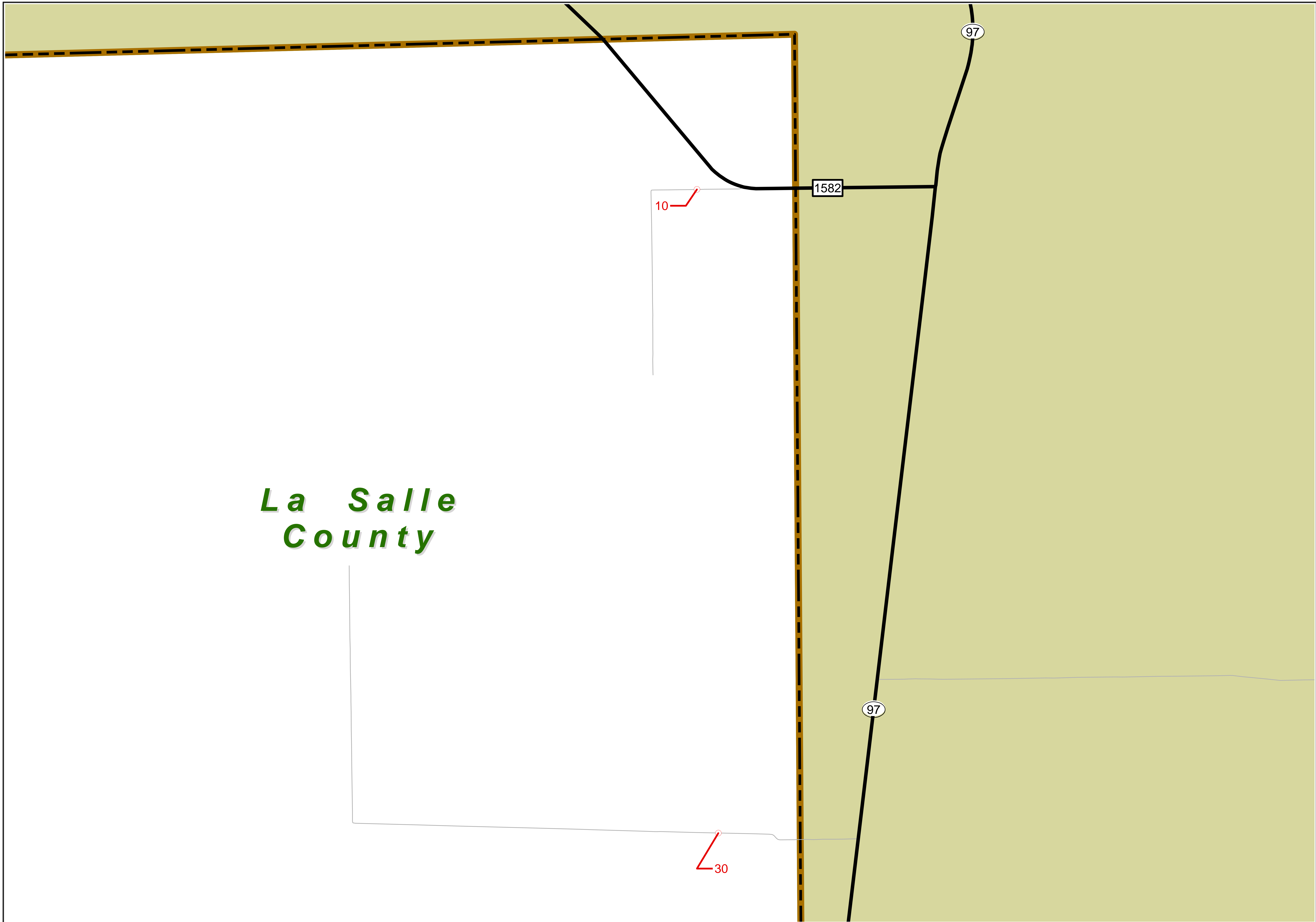
- AADT
- ADT
- Unincorp Towns
- Highways**
- Route Prefix**
- BF
- BI
- BS
- BU
- FM
- FS
- PR
- RE
- RM
- RR
- RS
- SH
- SL
- SS
- UA
- UP
- US
- Streets
- Cnty_Roads
- Water_Bodies
- Cities
- District
- County

COPYRIGHT 2009 by the Texas Department of Transportation. All rights reserved.
 NOTICE: This map has been prepared for internal use within the Texas Department of Transportation. Accuracy is limited to the validity of available data.
 NOTICE: Volumes shown in red are 24-hour unadjusted axle counts divided by 2. Traffic volumes are not adjusted for trucks or seasonal variations.



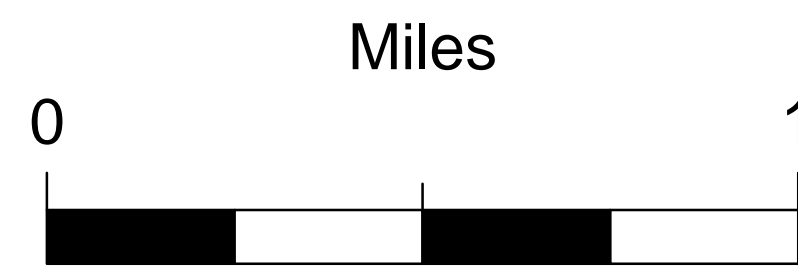
2008 LAREDO URBAN TRAFFIC MAP
 PREPARED BY THE
 Texas Department of Transportation
 Transportation Planning and Programming Division
 IN COOPERATION WITH THE
 U.S. Department of Transportation





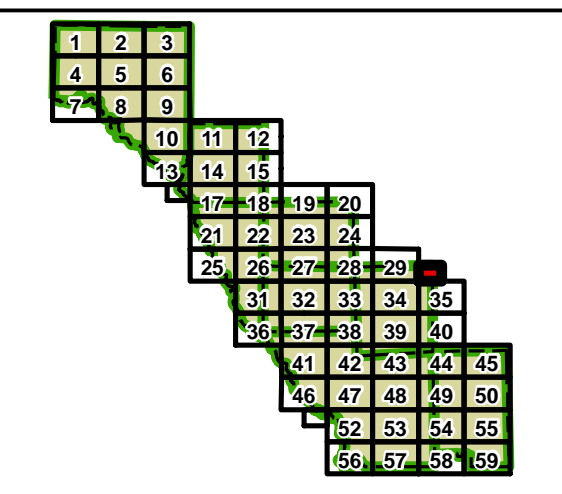
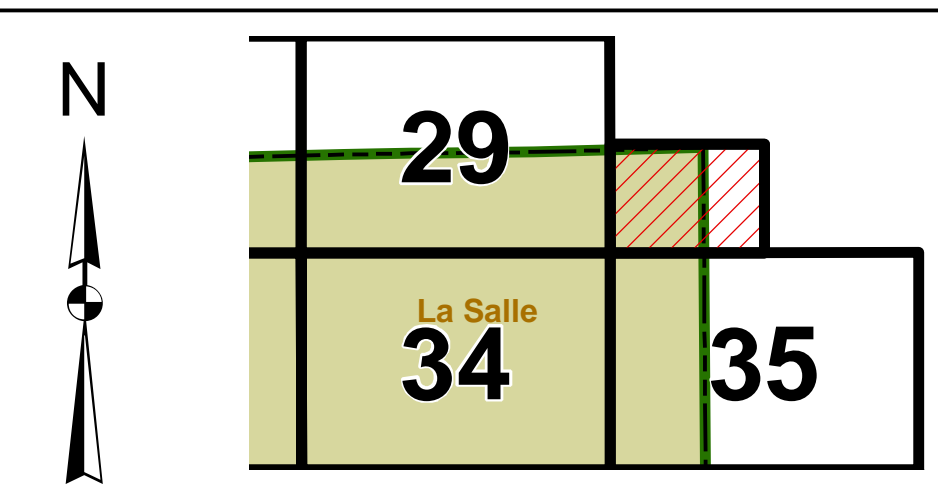
• AADT	— BU	— RS	— Streets
• ADT	— FM	— SH	— Cnty_Roads
• Unincorp Towns	— FS	— SL	— Water_Bodies
Highways	— IH	— SS	— Cities
Route Prefix	— PR	— UA	— District
— BF	— RE	— UP	— County
— BI	— RM	— US	
— BS	— RR		

COPYRIGHT 2009 by the Texas Department of Transportation. All rights reserved.
 NOTICE: This map has been prepared for internal use within the Texas Department of Transportation. Accuracy is limited to the validity of available data.
 NOTICE: Volumes shown in red are 24-hour unadjusted axle counts divided by 2. Traffic volumes are not adjusted for trucks or seasonal variations.



2008 LAREDO URBAN TRAFFIC MAP

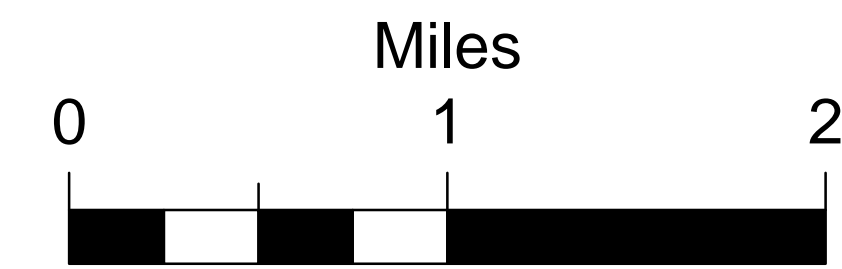
PREPARED BY THE
 Texas Department of Transportation
 Transportation Planning and Programming Division
 IN COOPERATION WITH THE
 U.S. Department of Transportation



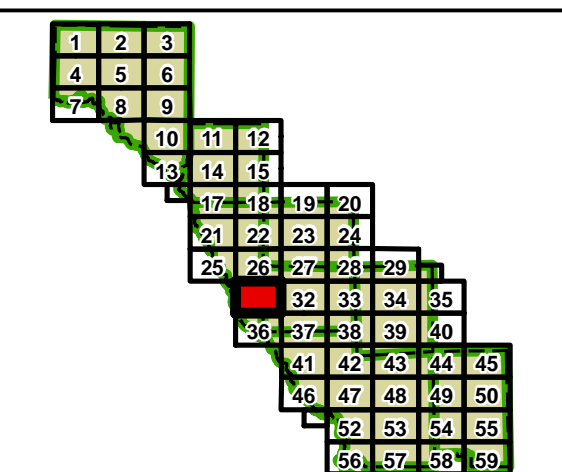
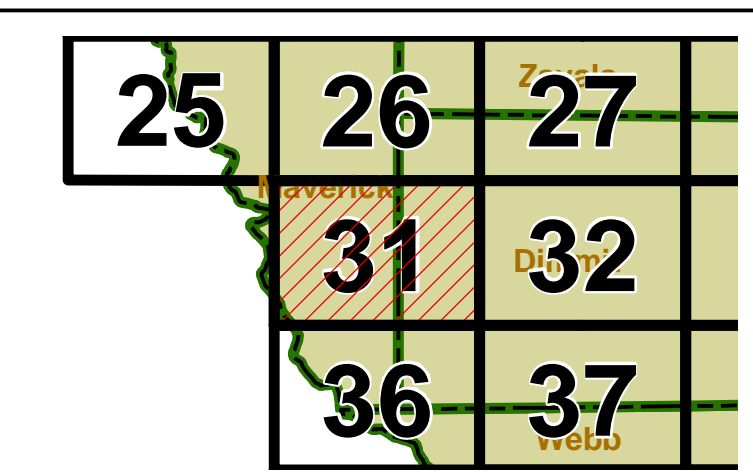
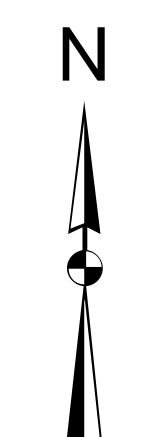


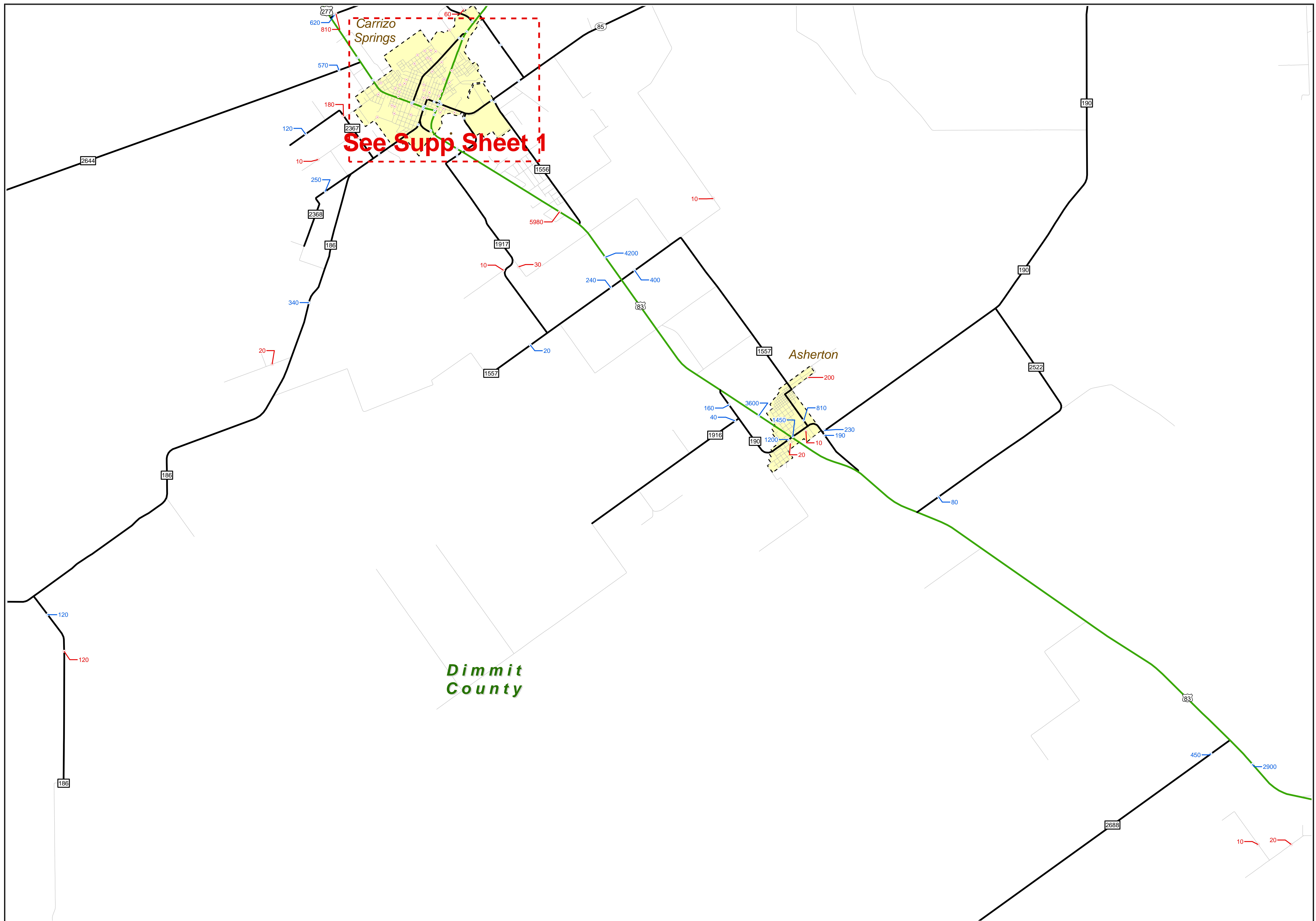
- AADT
- ADT
- Unincorp Towns
- Highways**
- Route Prefix**
- BF
- BI
- BS
- BU
- FM
- FS
- PR
- RE
- RM
- RR
- RS
- SH
- SL
- SS
- UA
- UP
- US
- Streets
- Crty_Roads
- Water_Bodies
- Cities
- District
- County

COPYRIGHT 2009 by the Texas Department of Transportation. All rights reserved.
 NOTICE: This map has been prepared for internal use within the Texas Department of Transportation. Accuracy is limited to the validity of available data.
 NOTICE: Volumes shown in red are 24-hour unadjusted axle counts divided by 2. Traffic volumes are not adjusted for trucks or seasonal variations.



2008 LAREDO URBAN TRAFFIC MAP
 PREPARED BY THE
 Texas Department of Transportation
 Transportation Planning and Programming Division
 IN COOPERATION WITH THE
 U.S. Department of Transportation



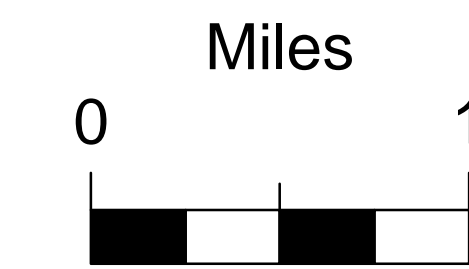


See Supp Sheet 1

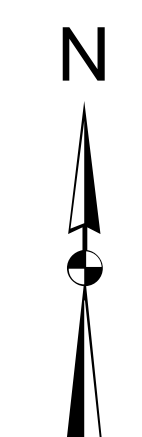
Dimmit County

- AADT
- ADT
- Unincorp Towns
- Highways**
- Route Prefix**
- BF
- BI
- BS
- BU
- FM
- FS
- FH
- PR
- RE
- RM
- RR
- RS
- SH
- SL
- SS
- UA
- UP
- US
- Streets
- Crty_Roads
- Water_Bodies
- Cities
- District
- County

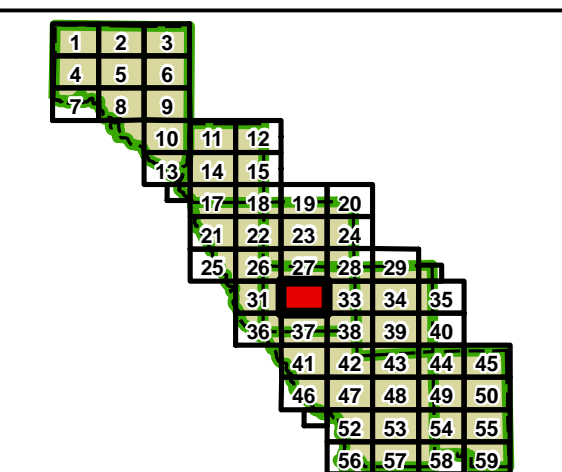
COPYRIGHT 2009 by the Texas Department of Transportation. All rights reserved.
 NOTICE: This map has been prepared for internal use within the Texas Department of Transportation. Accuracy is limited to the validity of available data.
 NOTICE: Volumes shown in red are 24-hour unadjusted axle counts divided by 2. Traffic volumes are not adjusted for trucks or seasonal variations.

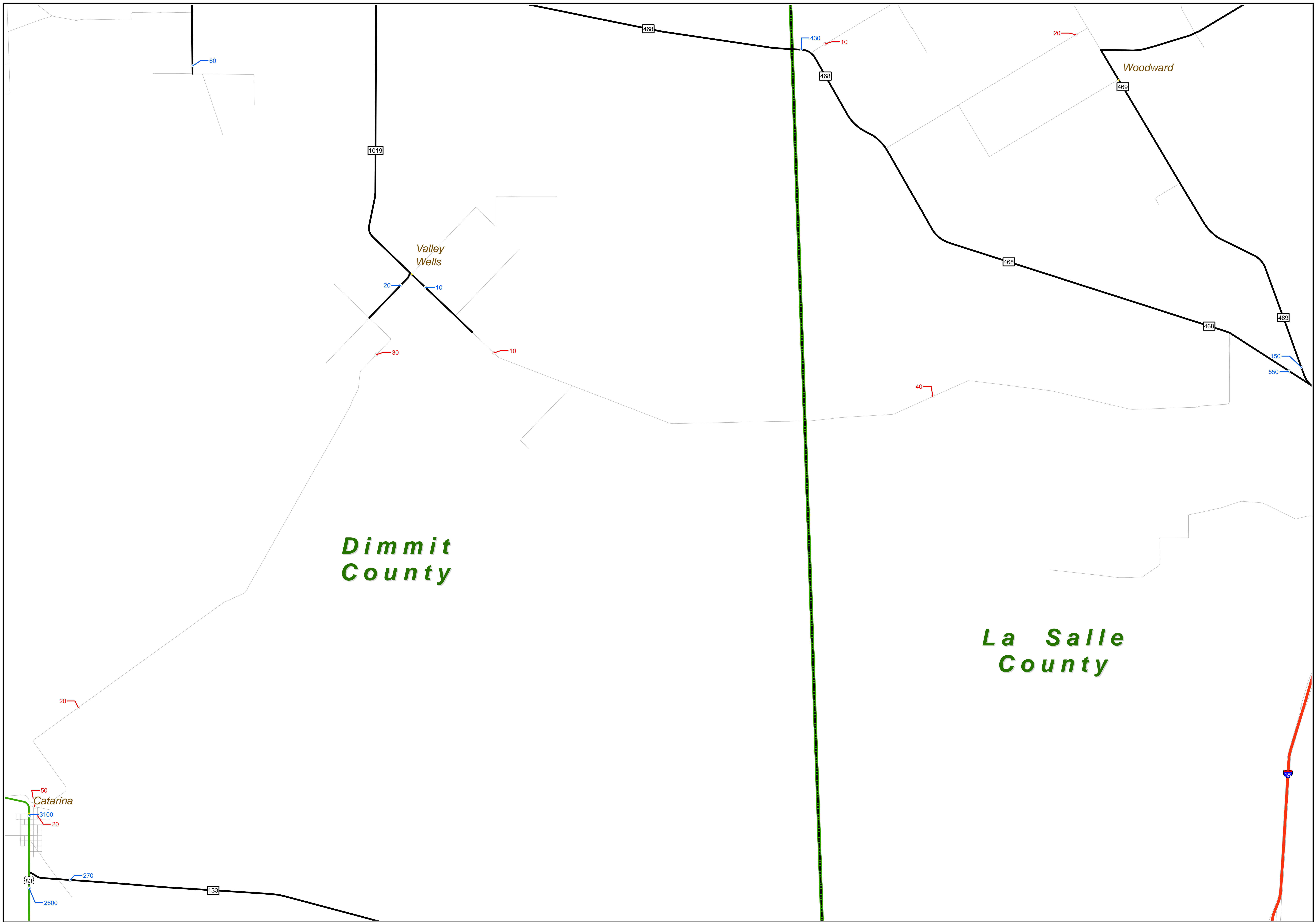


2008 LAREDO URBAN TRAFFIC MAP
 PREPARED BY THE
 Texas Department of Transportation
 Transportation Planning and Programming Division
 IN COOPERATION WITH THE
 U.S. Department of Transportation



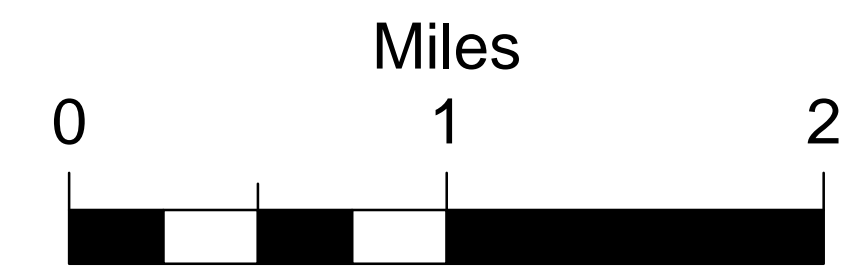
26	27	28
31	32	33
36	37	38



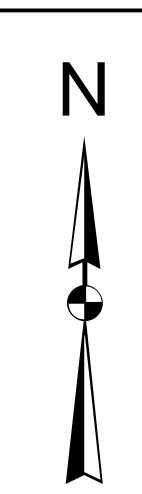


- AADT
- ADT
- Unincorp Towns
- Highways**
- Route Prefix**
- BF
- BI
- BS
- BU
- FM
- FS
- IH
- PR
- RE
- RM
- RR
- RS
- SH
- SL
- SS
- UA
- UP
- US
- Streets
- Cnty_Roads
- Water_Bodies
- Cities
- District
- County

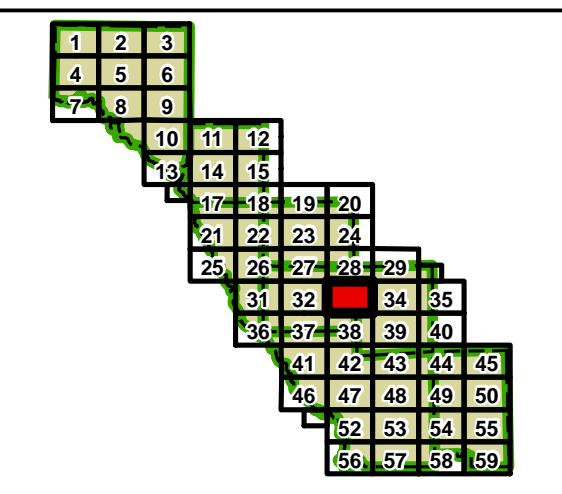
COPYRIGHT 2009 by the Texas Department of Transportation. All rights reserved.
 NOTICE: This map has been prepared for internal use within the Texas Department of Transportation. Accuracy is limited to the validity of available data.
 NOTICE: Volumes shown in red are 24-hour unadjusted axle counts divided by 2. Traffic volumes are not adjusted for trucks or seasonal variations.

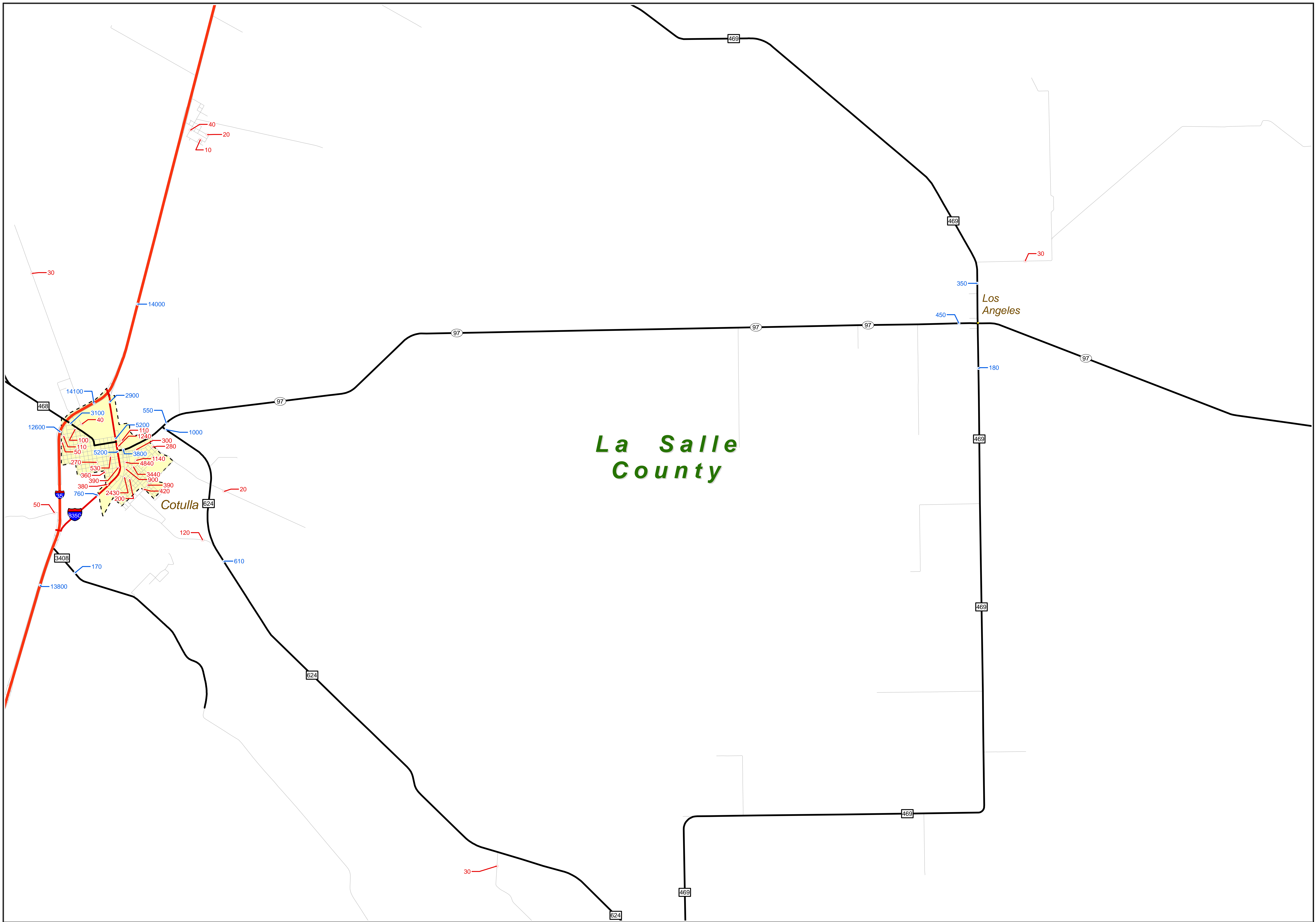


2008 LAREDO URBAN TRAFFIC MAP
 PREPARED BY THE
 Texas Department of Transportation
 Transportation Planning and Programming Division
 IN COOPERATION WITH THE
 U.S. Department of Transportation



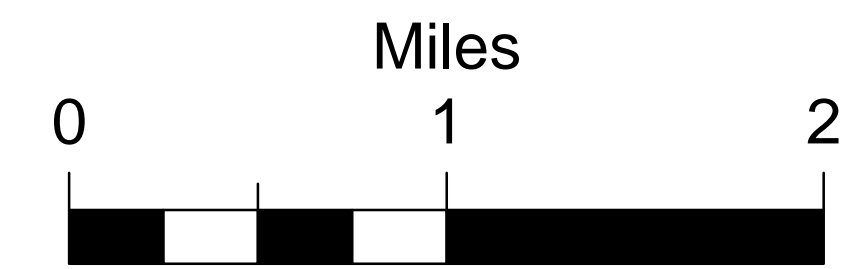
27	28	29
32	33	34
37	38	39



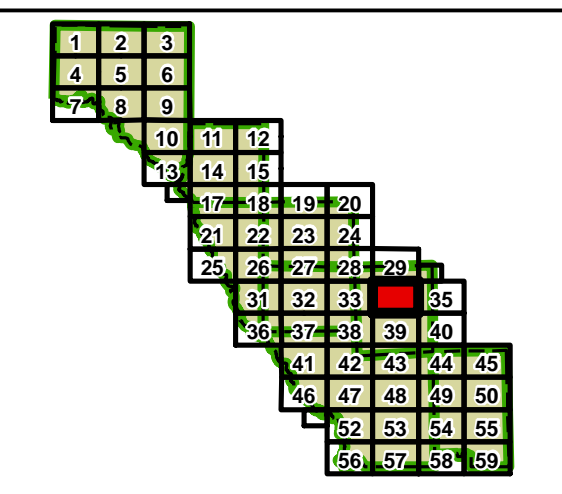
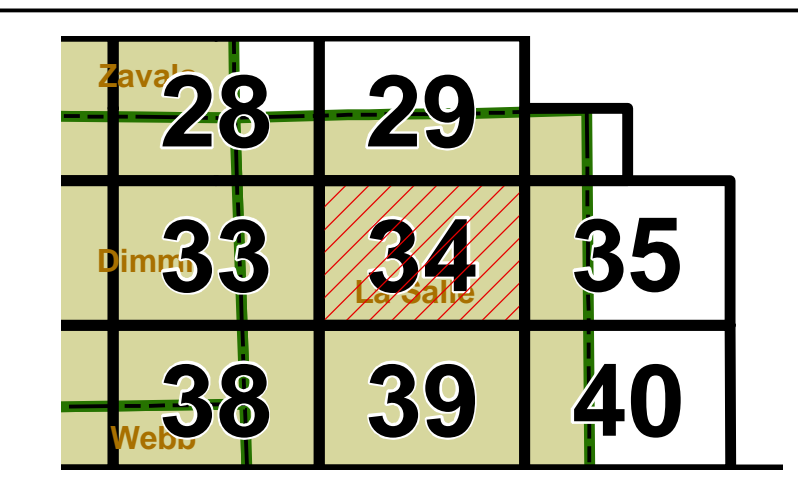
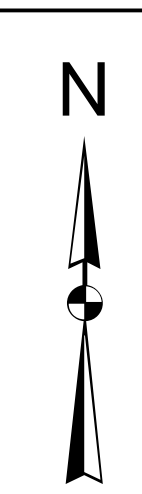


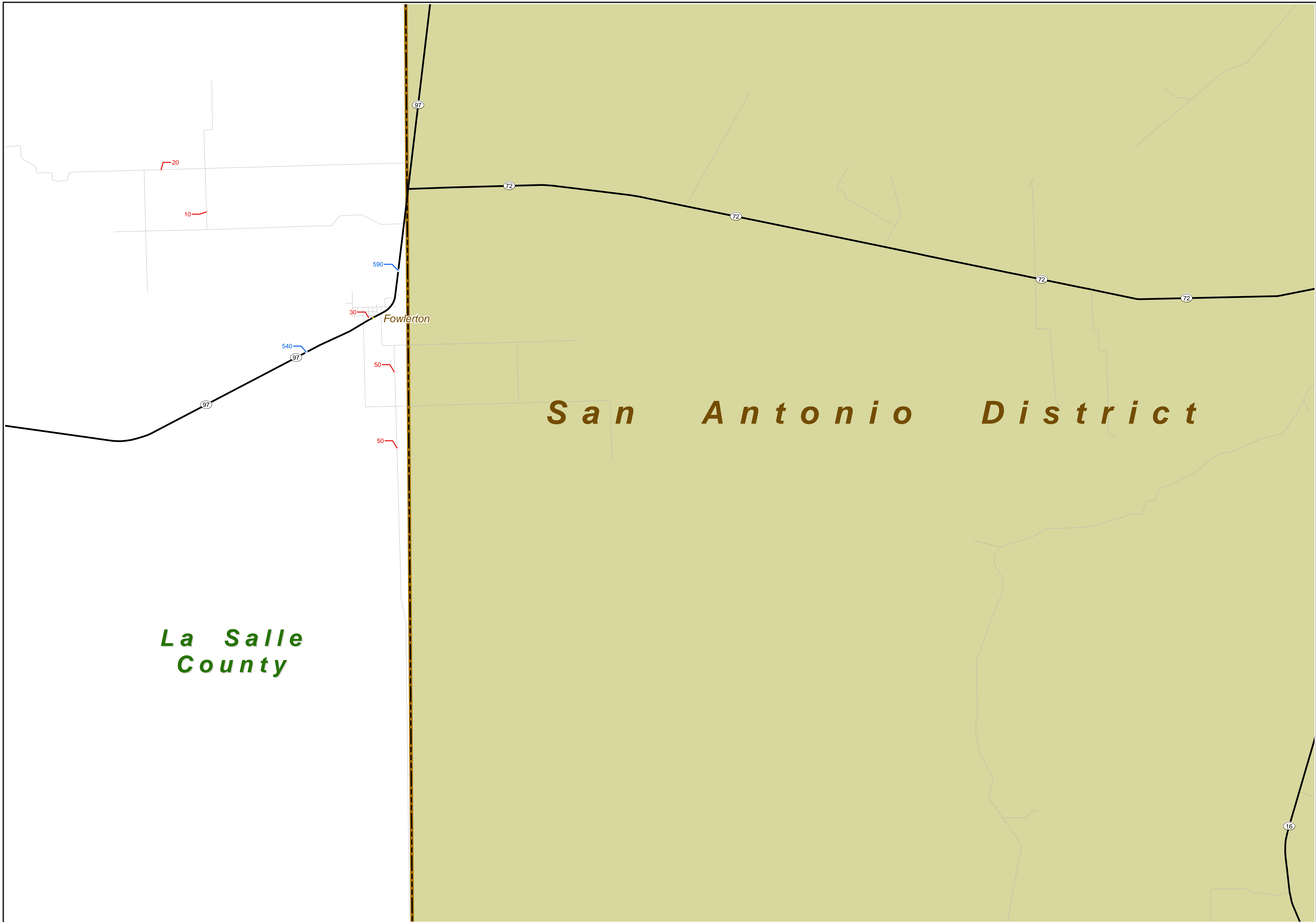
- AADT
- ADT
- Unincorp Towns
- Highways**
- Route Prefix**
- BF
- BI
- BS
- BU
- FM
- FS
- IH
- PR
- RE
- RM
- RS
- SH
- SL
- SS
- UA
- UP
- US
- RR
- Streets
- Cnty_Roads
- Water_Bodies
- Cities
- District
- County

COPYRIGHT 2009 by the Texas Department of Transportation. All rights reserved.
 NOTICE: This map has been prepared for internal use within the Texas Department of Transportation. Accuracy is limited to the validity of available data.
 NOTICE: Volumes shown in red are 24-hour unadjusted axle counts divided by 2. Traffic volumes are not adjusted for trucks or seasonal variations.



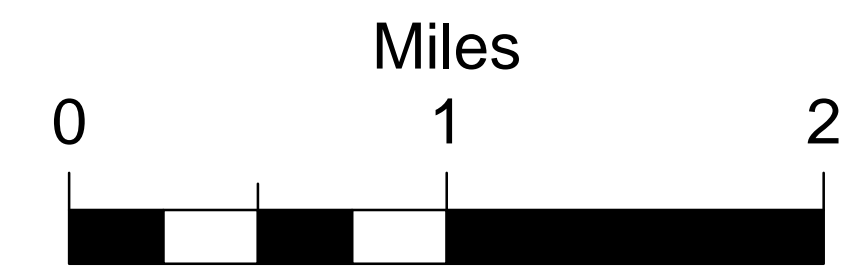
2008 LAREDO URBAN TRAFFIC MAP
 PREPARED BY THE
 Texas Department of Transportation
 Transportation Planning and Programming Division
 IN COOPERATION WITH THE
 U.S. Department of Transportation



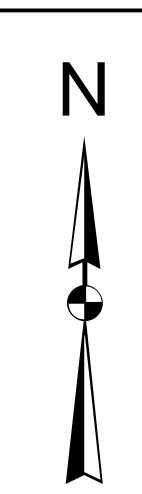


- AADT
- ADT
- Unincorp Towns
- Highways
- Route Prefix
- BF
- BI
- BS
- BU
- FM
- FS
- PR
- RE
- RM
- RR
- RS
- SH
- SL
- SS
- UA
- UP
- US
- Streets
- Cnty_Roads
- Water_Bodies
- Cities
- District
- County

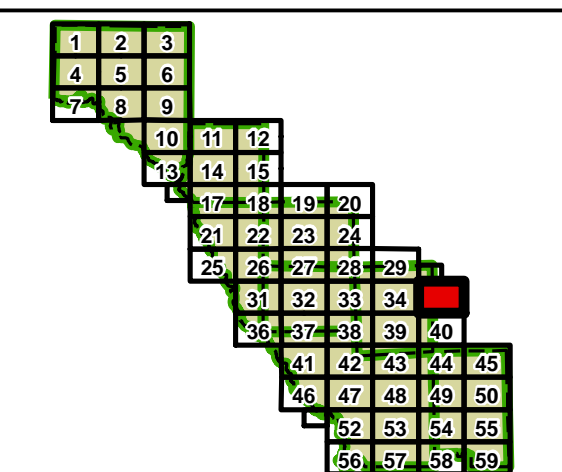
COPYRIGHT 2009 by the Texas Department of Transportation. All rights reserved.
 NOTICE: This map has been prepared for internal use within the Texas Department of Transportation. Accuracy is limited to the validity of available data.
 NOTICE: Volumes shown in red are 24-hour unadjusted axle counts divided by 2. Traffic volumes are not adjusted for trucks or seasonal variations.

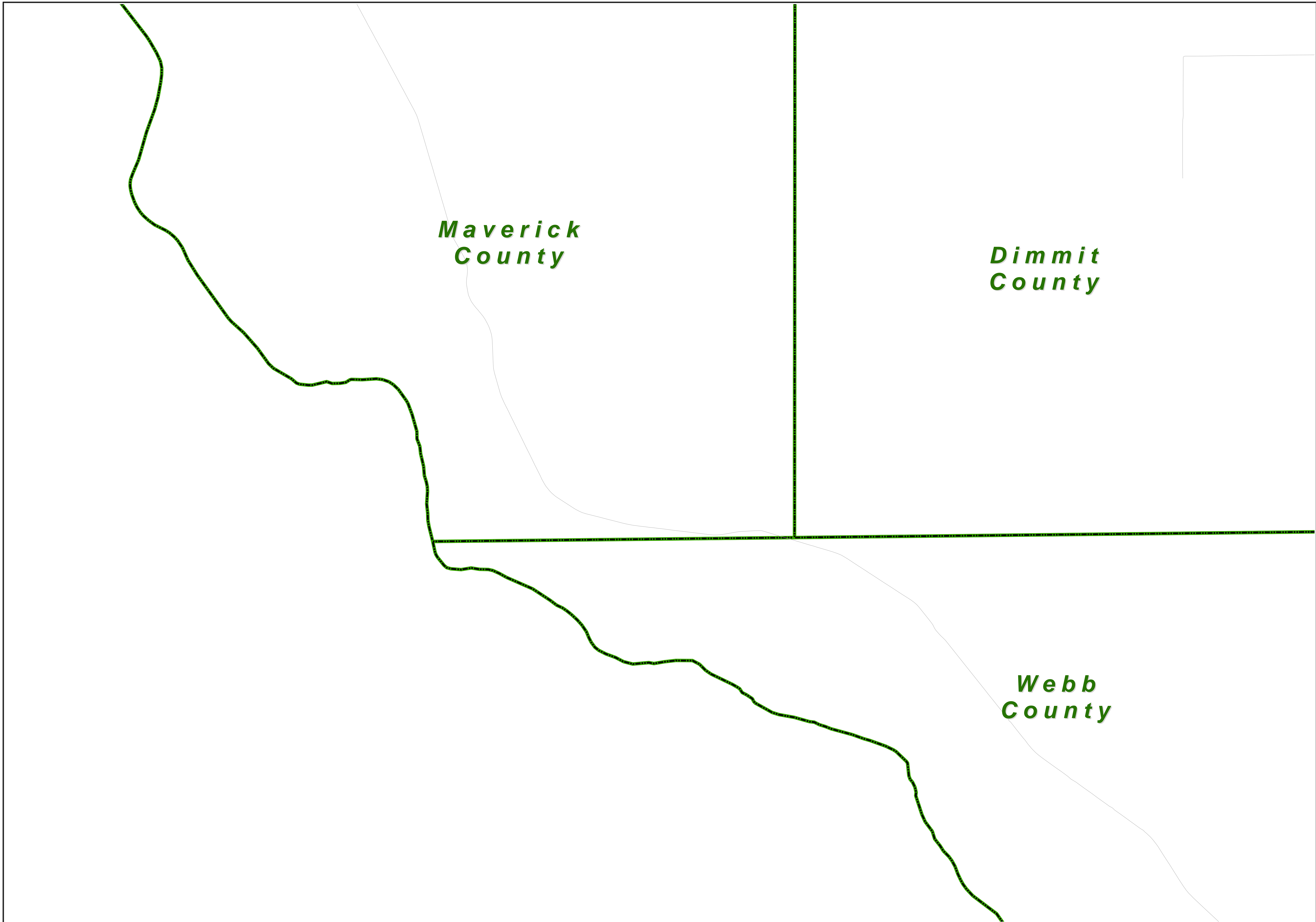


2008 LAREDO URBAN TRAFFIC MAP
 PREPARED BY THE
 Texas Department of Transportation
 Transportation Planning and Programming Division
 IN COOPERATION WITH THE
 U.S. Department of Transportation



28	29	
33	34	35
38	39	40





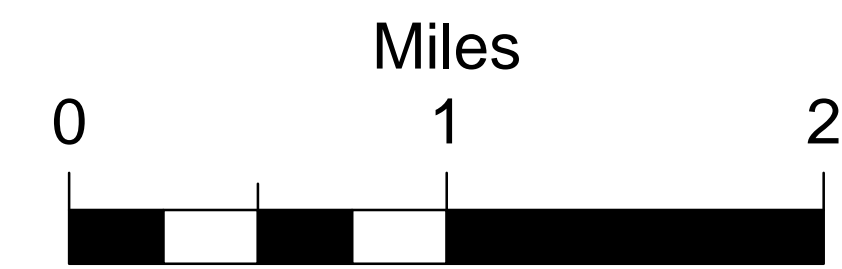
**Maverick
County**

**Dimmit
County**

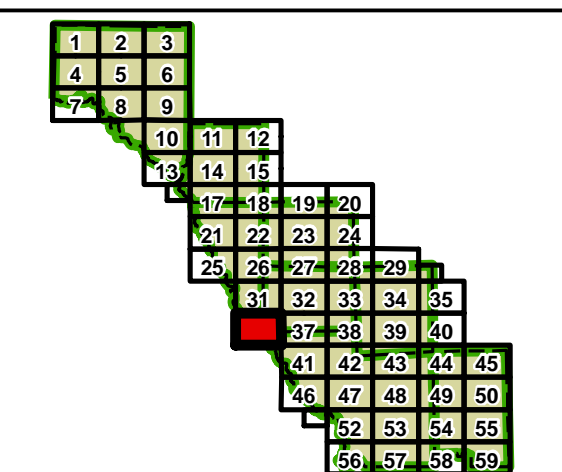
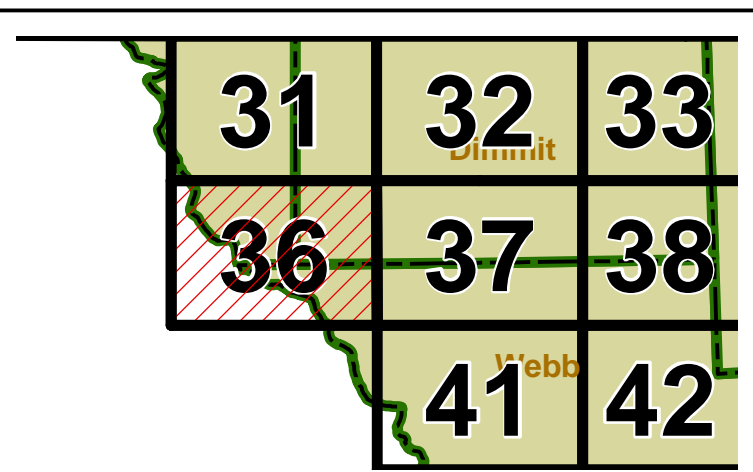
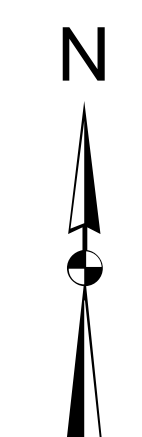
**Webb
County**

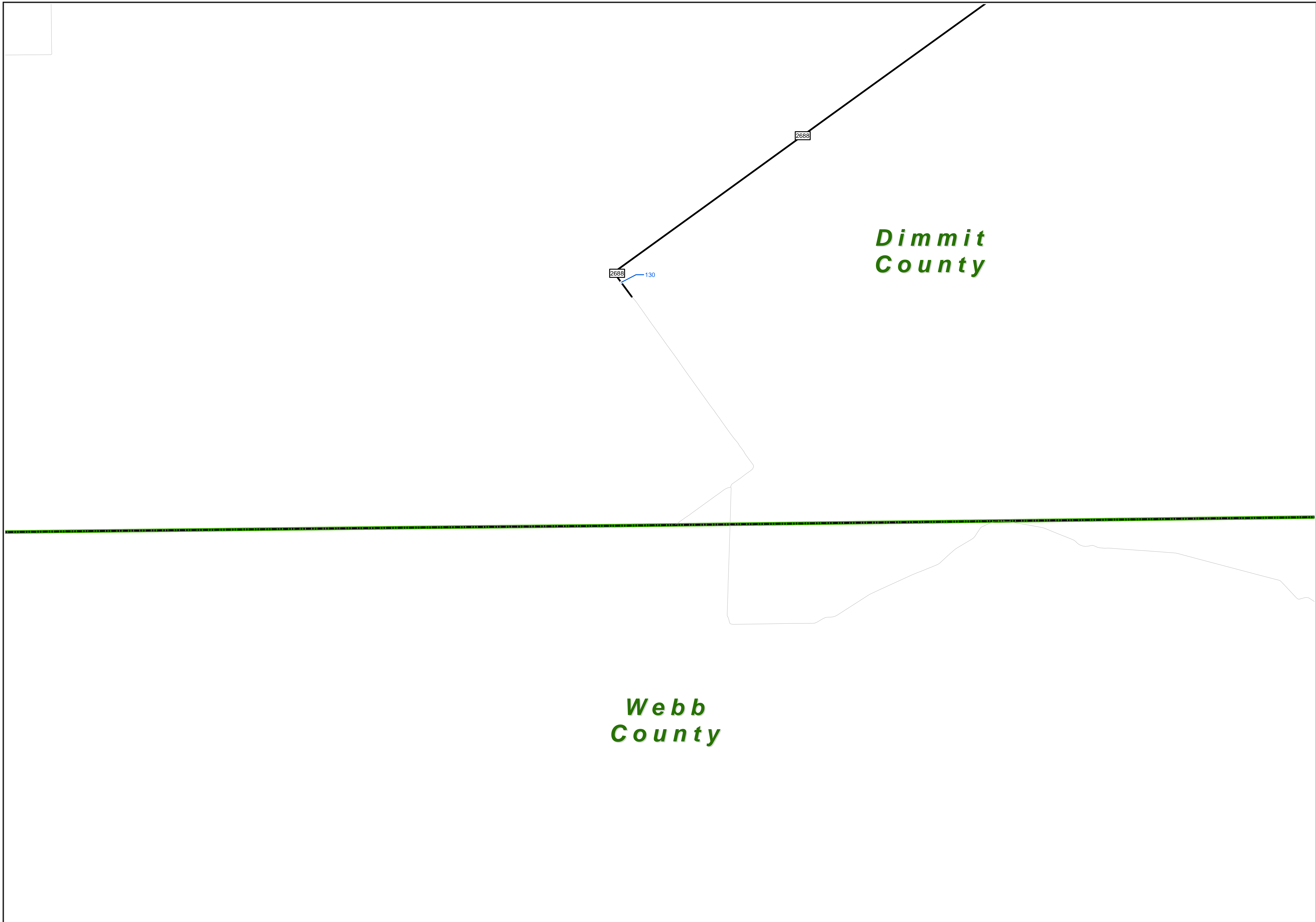
- AADT
- ADT
- Unincorp Towns
- Highways**
- Route Prefix**
- BF
- BI
- BS
- BU
- FM
- FS
- PR
- RE
- RM
- RR
- RS
- SH
- SL
- SS
- UA
- UP
- US
- Streets
- Cnty_Roads
- Water_Bodies
- Cities
- District
- County

COPYRIGHT 2009 by the Texas Department of Transportation.
All rights reserved.
NOTICE: This map has been prepared for internal use within the Texas Department of Transportation. Accuracy is limited to the validity of available data.
NOTICE: Volumes shown in red are 24-hour unadjusted axle counts divided by 2. Traffic volumes are not adjusted for trucks or seasonal variations.



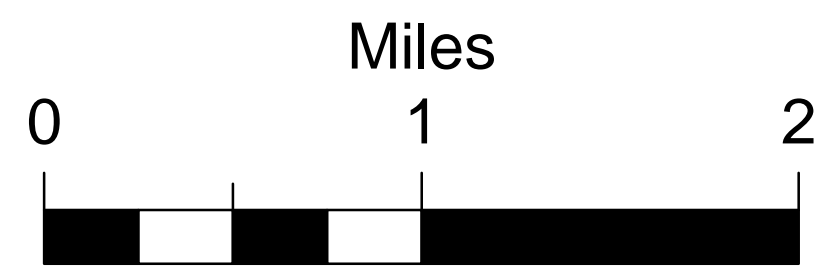
2008 LAREDO URBAN TRAFFIC MAP
PREPARED BY THE
Texas Department of Transportation
Transportation Planning and Programming Division
IN COOPERATION WITH THE
U.S. Department of Transportation



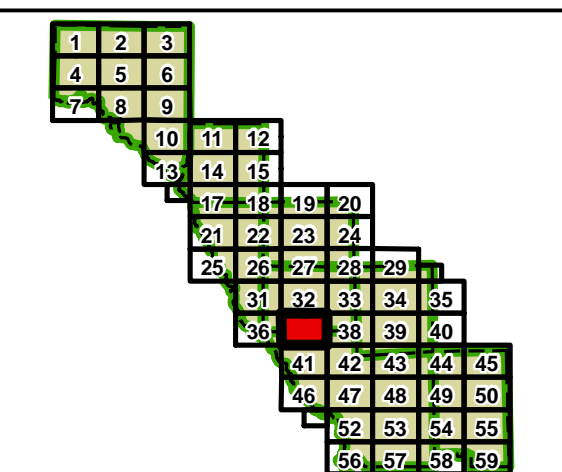
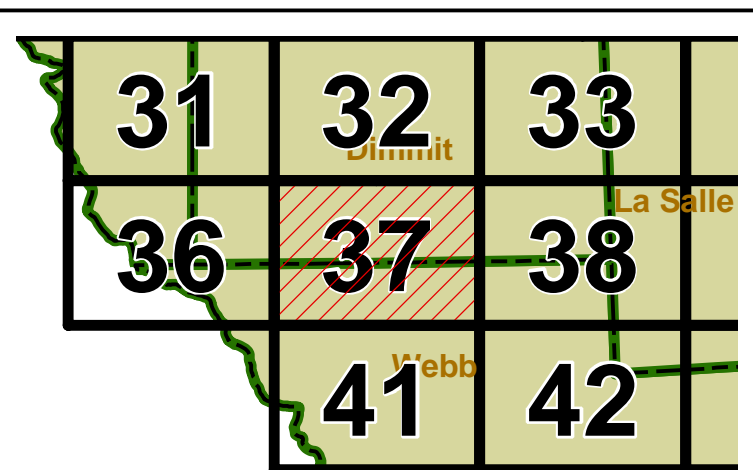
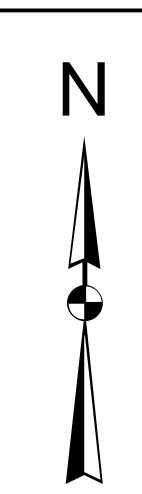


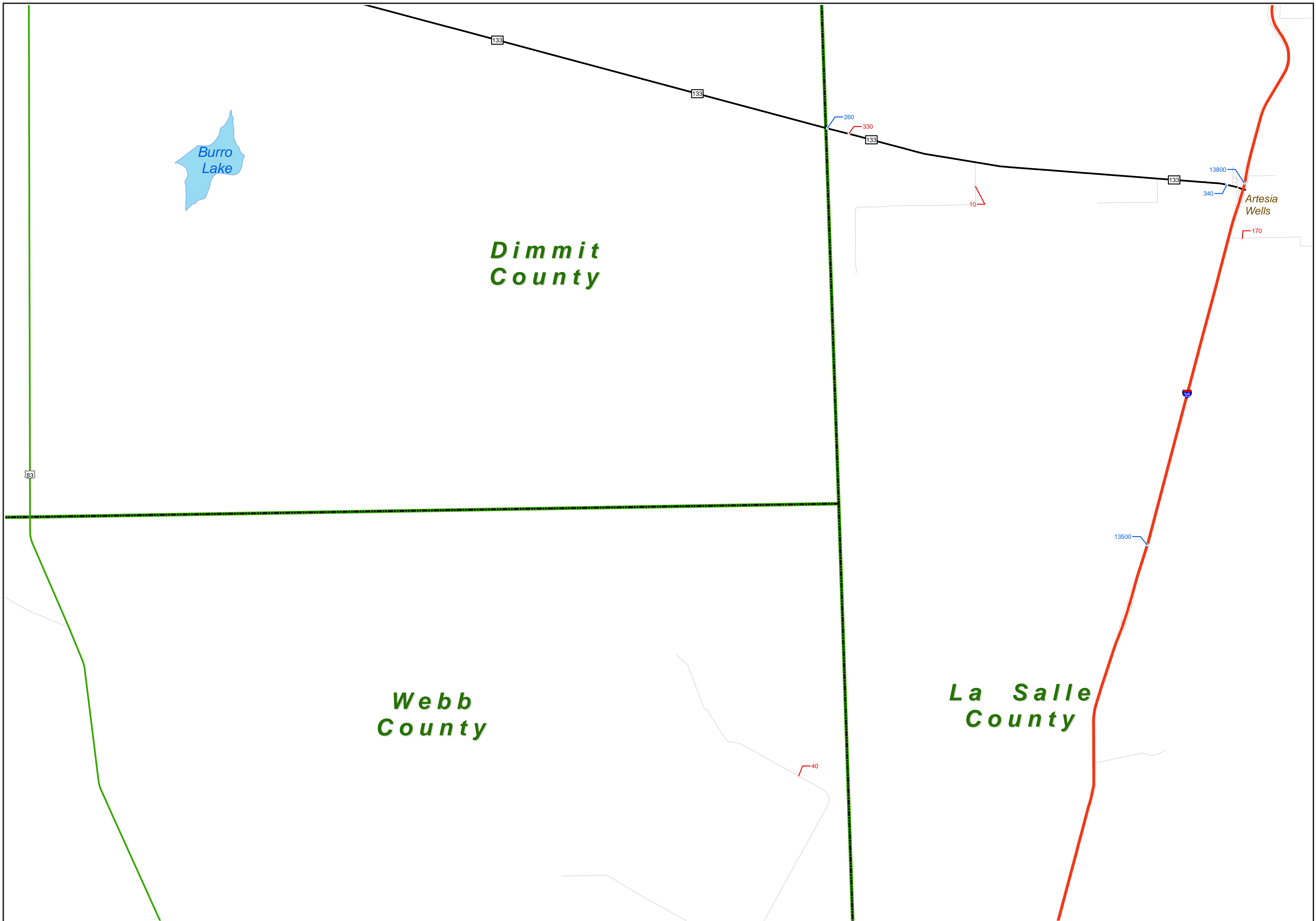
- AADT
- ADT
- Unincorp Towns
- Highways**
- Route Prefix**
- BF
- BI
- BS
- BU
- FM
- FS
- PR
- RE
- RM
- RR
- RS
- SH
- SL
- SS
- UA
- UP
- US
- Streeets
- Cnty_Roads
- Water_Bodies
- Cities
- District
- County

COPYRIGHT 2009 by the Texas Department of Transportation. All rights reserved.
 NOTICE: This map has been prepared for internal use within the Texas Department of Transportation. Accuracy is limited to the validity of available data.
 NOTICE: Volumes shown in red are 24-hour unadjusted axle counts divided by 2. Traffic volumes are not adjusted for trucks or seasonal variations.



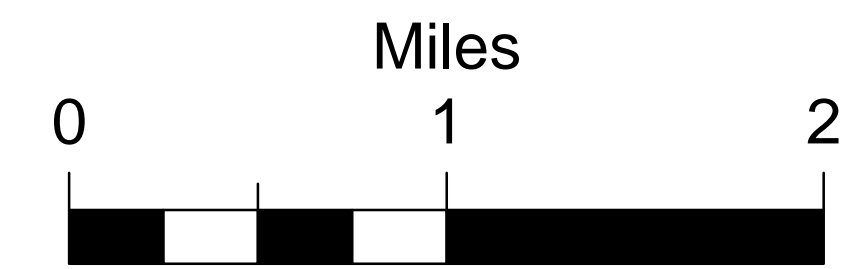
2008 LAREDO URBAN TRAFFIC MAP
 PREPARED BY THE
 Texas Department of Transportation
 Transportation Planning and Programming Division
 IN COOPERATION WITH THE
 U.S. Department of Transportation



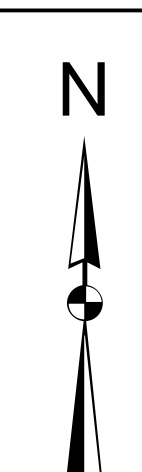


- AADT
- ADT
- Unincorp Towns
- Highways**
- Route Prefix**
- BF
- BI
- BS
- BU
- FM
- FS
- PR
- RE
- RM
- RR
- RS
- SH
- SL
- SS
- UA
- UP
- US
- Stn
- Cnty_Roads
- Water_Bodies
- Cities
- District
- County

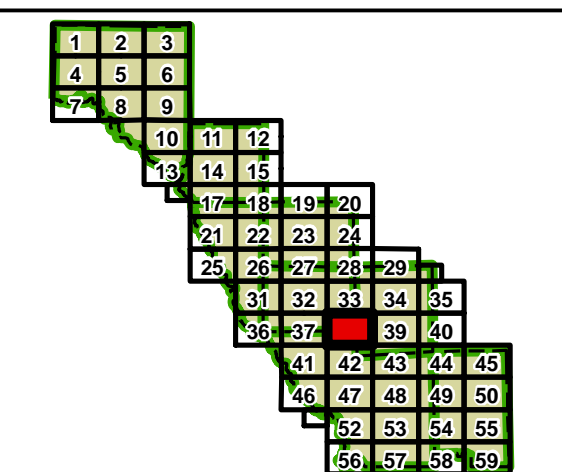
COPYRIGHT 2009 by the Texas Department of Transportation. All rights reserved.
 NOTICE: This map has been prepared for internal use within the Texas Department of Transportation. Accuracy is limited to the validity of available data.
 NOTICE: Volumes shown in red are 24-hour unadjusted axle counts divided by 2. Traffic volumes are not adjusted for trucks or seasonal variations.

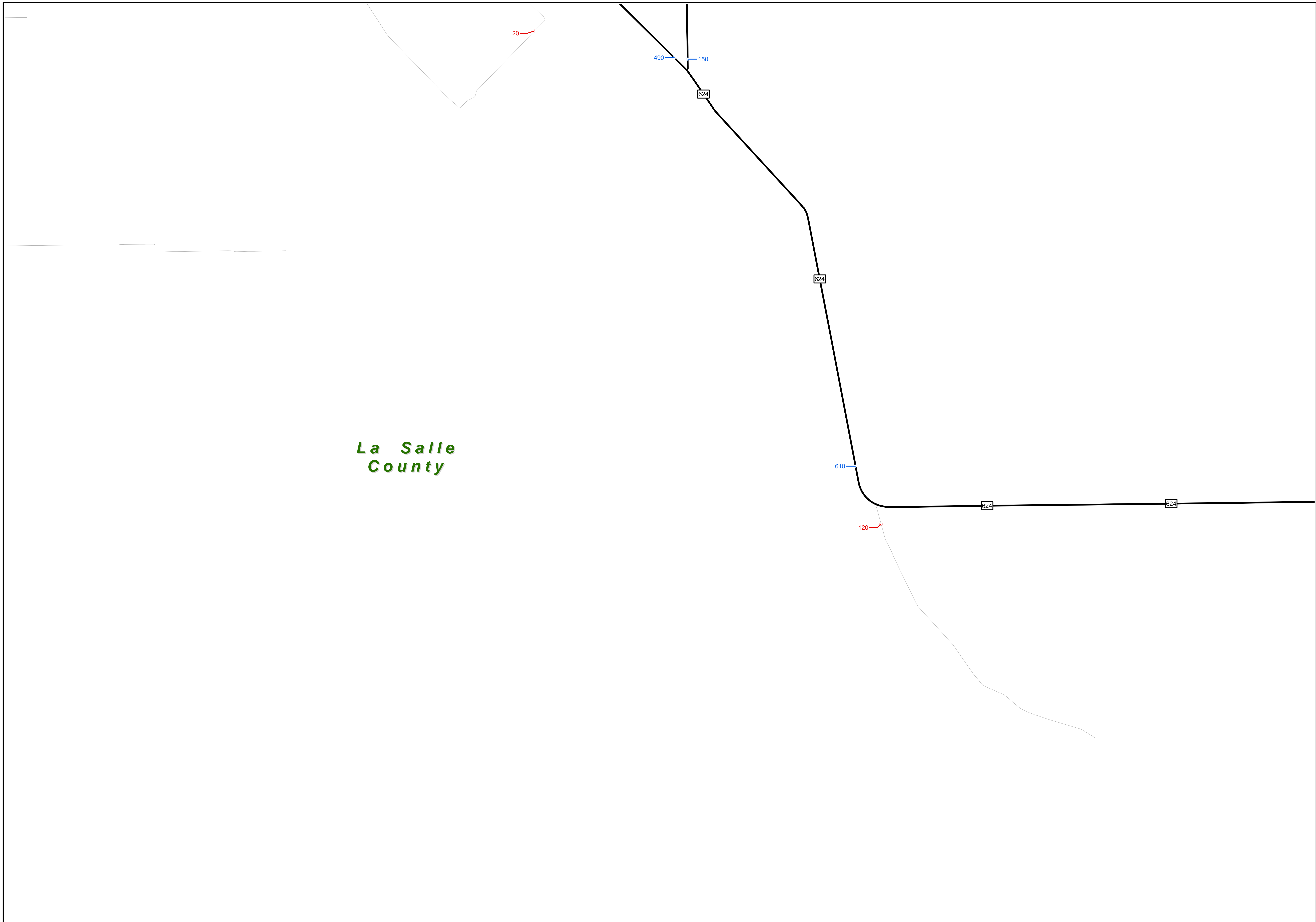


2008 LAREDO URBAN TRAFFIC MAP
 PREPARED BY THE
 Texas Department of Transportation
 Transportation Planning and Programming Division
 IN COOPERATION WITH THE
 U.S. Department of Transportation



32	33	34
37	38	39
41	42	43

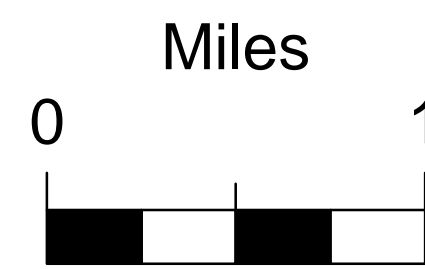




La Salle
County

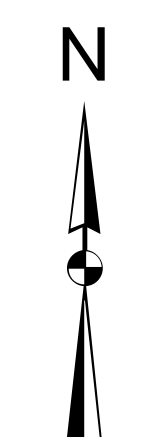
- AADT
- ADT
- Unincorp Towns
- Highways**
- Route Prefix**
- BF
- BI
- BS
- BU
- FM
- FS
- PR
- RE
- RM
- RR
- RS
- SH
- SL
- SS
- UA
- UP
- US
- Streeets
- Cnty_Roads
- Water_Bodies
- Cities
- District
- County

COPYRIGHT 2009 by the Texas Department of Transportation. All rights reserved.
 NOTICE: This map has been prepared for internal use within the Texas Department of Transportation. Accuracy is limited to the validity of available data.
 NOTICE: Volumes shown in red are 24-hour unadjusted axle counts divided by 2. Traffic volumes are not adjusted for trucks or seasonal variations.

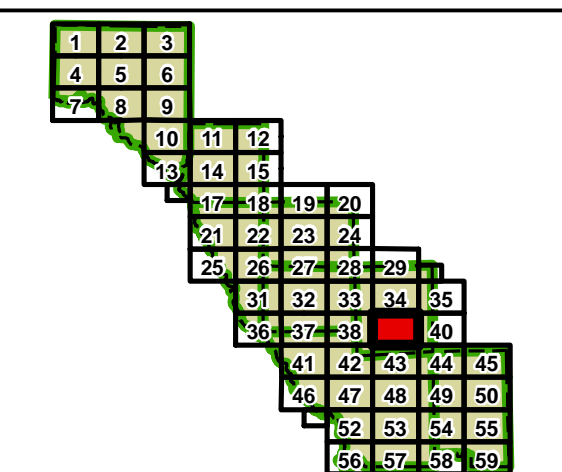


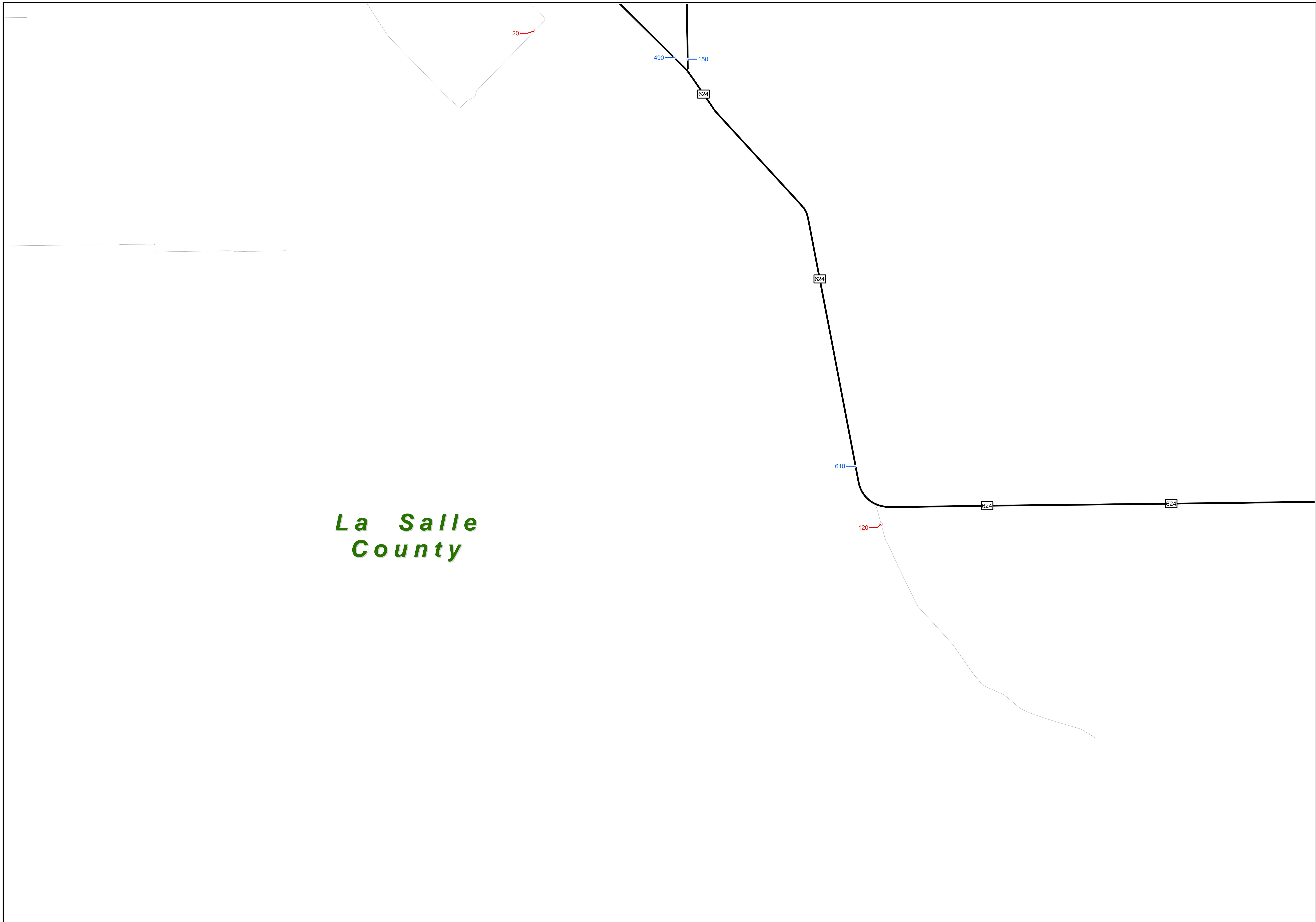
2008 LAREDO URBAN TRAFFIC MAP

PREPARED BY THE
 Texas Department of Transportation
 Transportation Planning and Programming Division
 IN COOPERATION WITH THE
 U.S. Department of Transportation



33	34	35
38	39	40
42	43	44

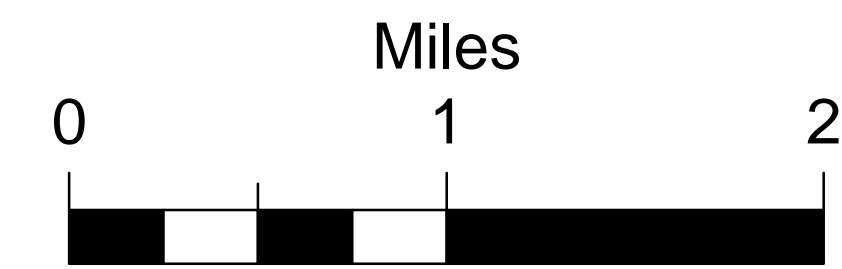




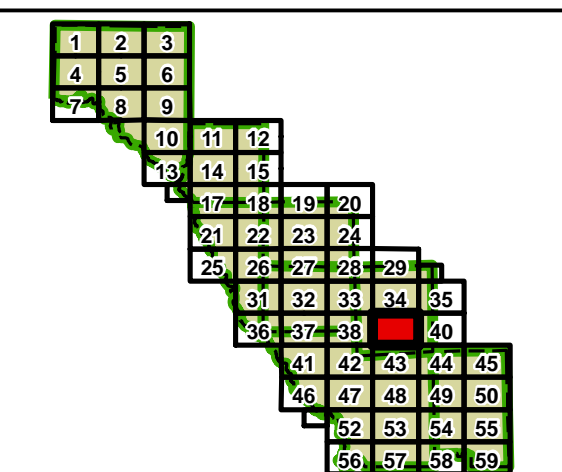
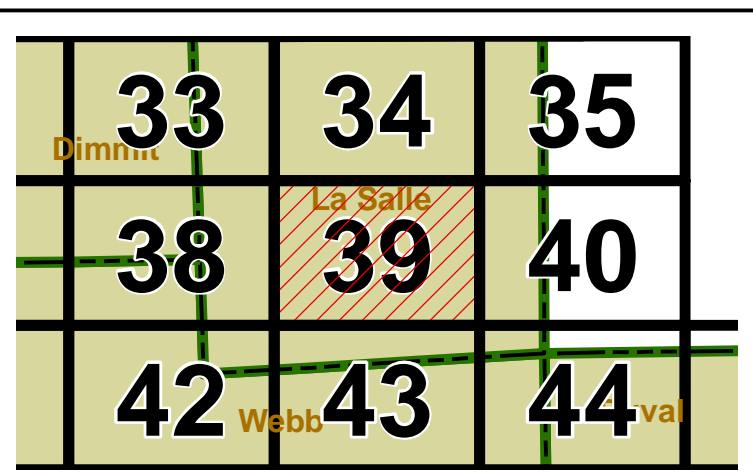
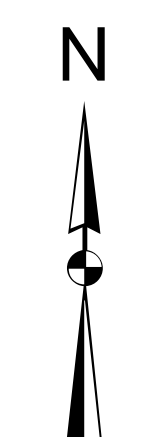
La Salle
County

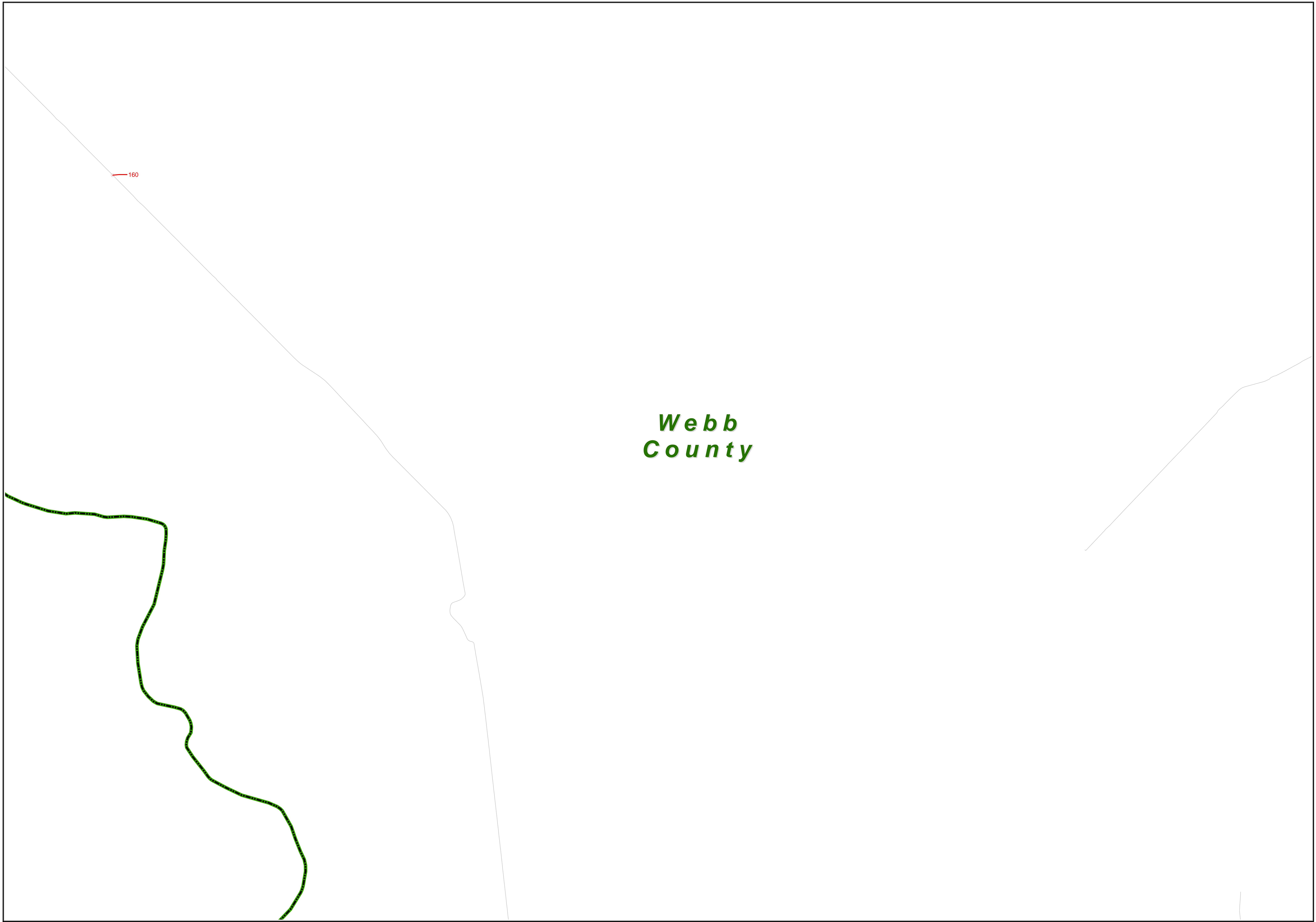
- AADT
- ADT
- Unincorp Towns
- BU
- FM
- FS
- IH
- PR
- RE
- RM
- BS
- RS
- SH
- SL
- SS
- UA
- UP
- US
- RR
- Streets
- Cnty_Roads
- Water_Bodies
- Cities
- District
- County

COPYRIGHT 2009 by the Texas Department of Transportation. All rights reserved.
 NOTICE: This map has been prepared for internal use within the Texas Department of Transportation. Accuracy is limited to the validity of available data.
 NOTICE: Volumes shown in red are 24-hour unadjusted axle counts divided by 2. Traffic volumes are not adjusted for trucks or seasonal variations.



2008 LAREDO URBAN TRAFFIC MAP
 PREPARED BY THE
 Texas Department of Transportation
 Transportation Planning and Programming Division
 IN COOPERATION WITH THE
 U.S. Department of Transportation

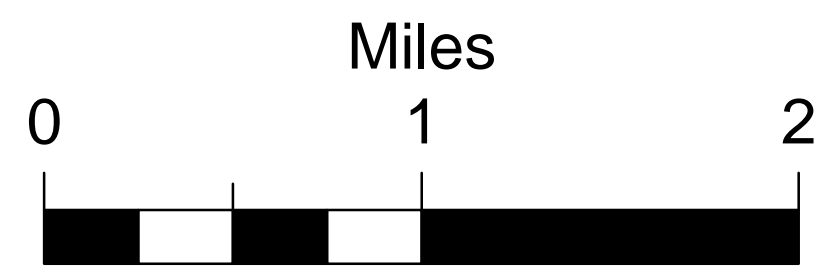




**Webb
County**

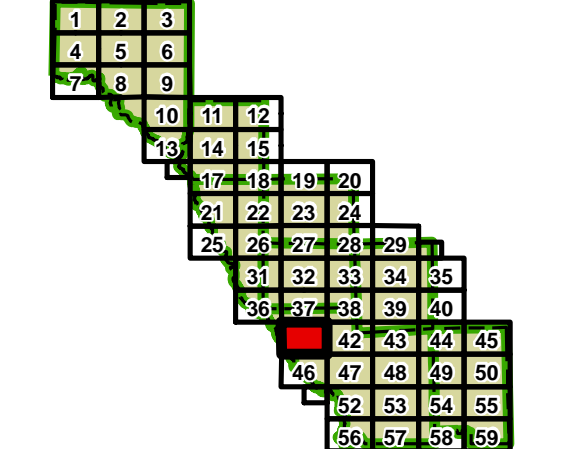
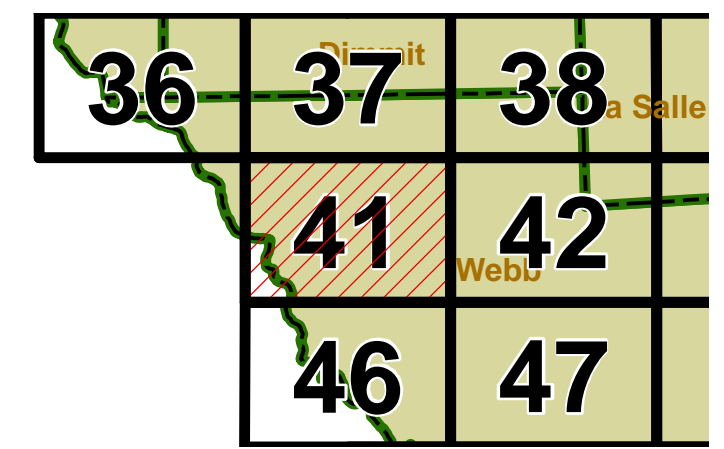
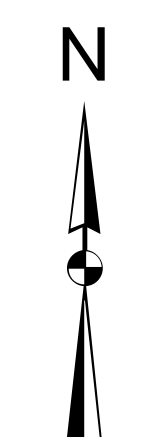
- AADT
- ADT
- Unincorp Towns
- Highways**
- Route Prefix**
- BF
- BI
- BS
- BU
- FM
- FS
- PR
- RE
- RM
- RR
- RS
- SH
- SL
- SS
- UA
- UP
- US
- Stn
- Cnty_Roads
- Water_Bodies
- Cities
- District
- County

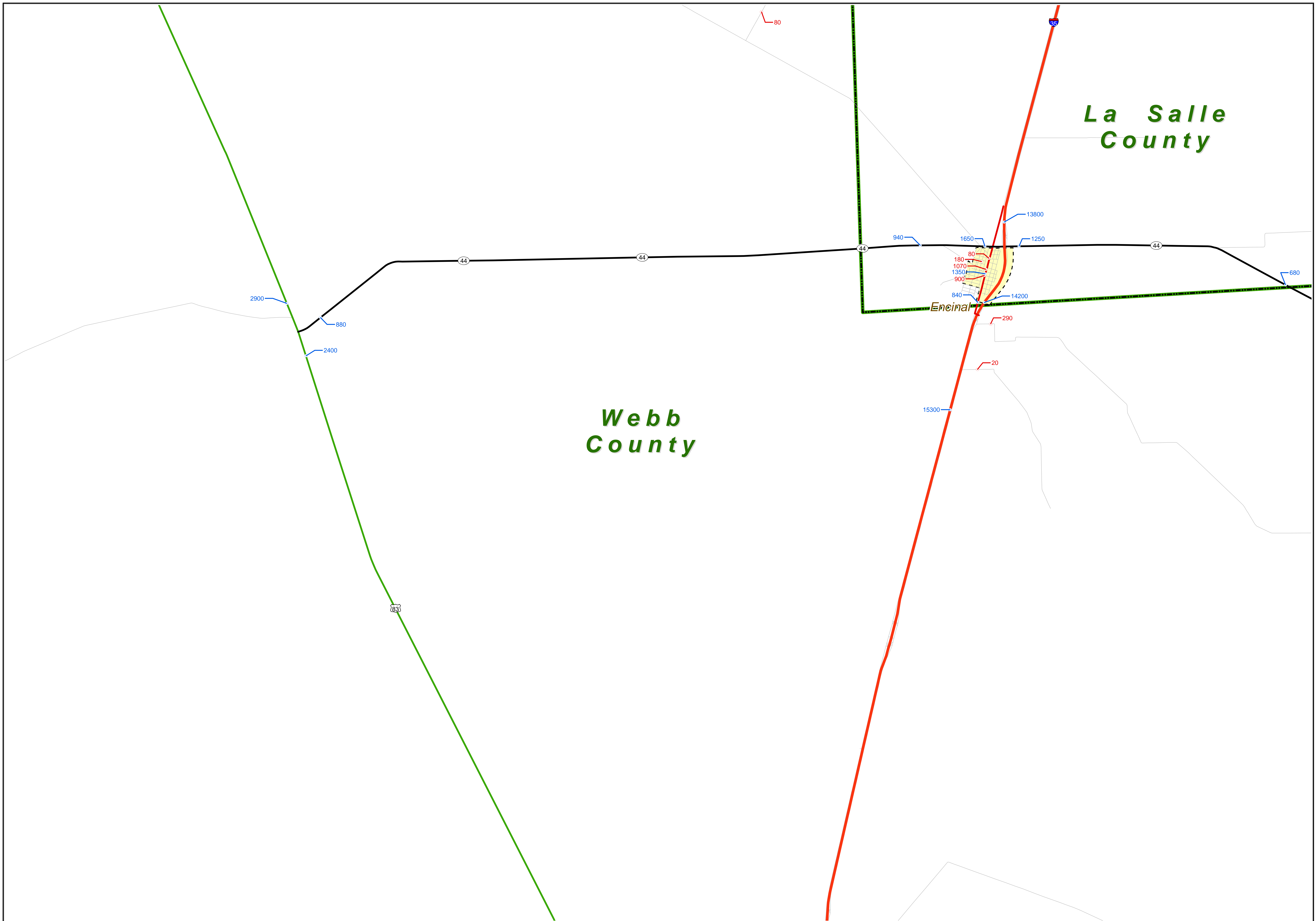
COPYRIGHT 2009 by the Texas Department of Transportation. All rights reserved.
 NOTICE: This map has been prepared for internal use within the Texas Department of Transportation. Accuracy is limited to the validity of available data.
 NOTICE: Volumes shown in red are 24-hour unadjusted axle counts divided by 2. Traffic volumes are not adjusted for trucks or seasonal variations.



2008 LAREDO URBAN TRAFFIC MAP

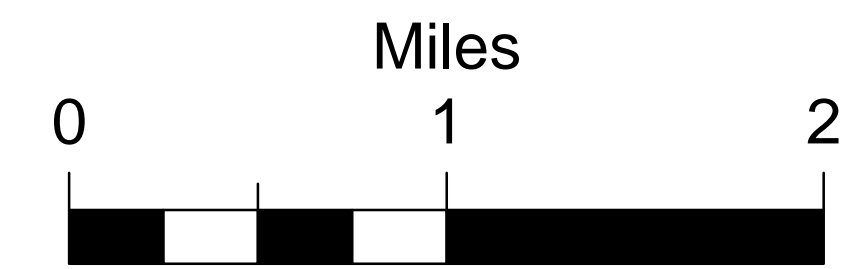
PREPARED BY THE
 Texas Department of Transportation
 Transportation Planning and Programming Division
 IN COOPERATION WITH THE
 U.S. Department of Transportation



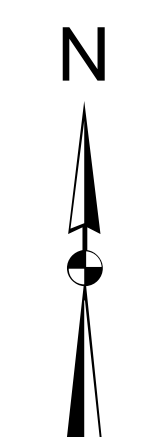


- AADT
- ADT
- Unincorp Towns
- Highways**
- Route Prefix**
- BF
- BI
- BS
- BU
- FM
- FS
- IH
- PR
- RE
- RM
- RR
- RS
- SH
- SL
- SS
- UA
- UP
- US
- Streets
- Cnty_Roads
- Water_Bodies
- Cities
- District
- County

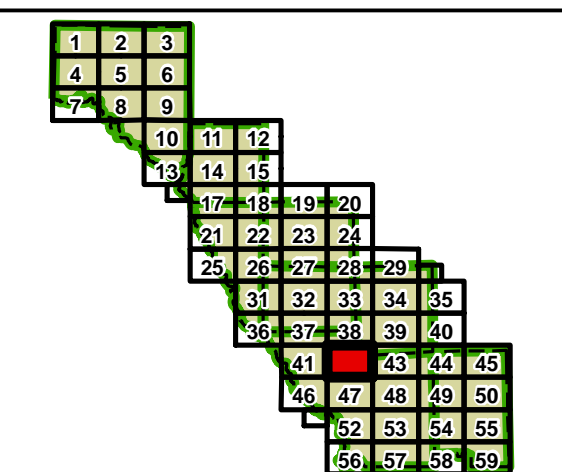
COPYRIGHT 2009 by the Texas Department of Transportation. All rights reserved.
 NOTICE: This map has been prepared for internal use within the Texas Department of Transportation. Accuracy is limited to the validity of available data.
 NOTICE: Volumes shown in red are 24-hour unadjusted axle counts divided by 2. Traffic volumes are not adjusted for trucks or seasonal variations.



2008 LAREDO URBAN TRAFFIC MAP
 PREPARED BY THE
 Texas Department of Transportation
 Transportation Planning and Programming Division
 IN COOPERATION WITH THE
 U.S. Department of Transportation



37	38	39
41	42	43
46	47	48



La Salle
County

Webb
County

40

44

44

44

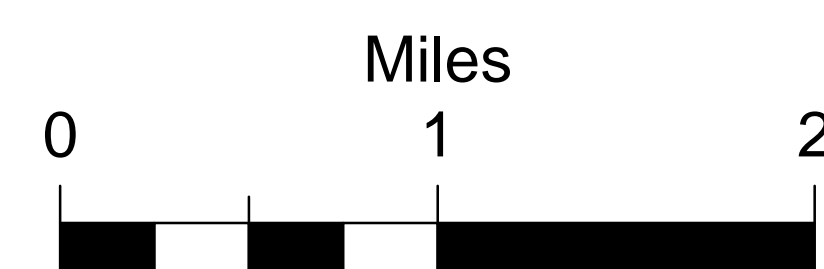
44

44

44

- AADT
- ADT
- Unincorp Towns
- Highways**
- Route Prefix**
- BF
- BI
- BS
- BU
- FM
- FS
- PR
- RE
- RM
- RR
- RS
- SH
- SL
- SS
- UA
- UP
- US
- Streeets
- Cnty_Roads
- Water_Bodies
- Cities
- District
- County

COPYRIGHT 2009 by the Texas Department of Transportation.
All rights reserved.
NOTICE: This map has been prepared for internal use within the Texas Department of Transportation. Accuracy is limited to the validity of available data.
NOTICE: Volumes shown in red are 24-hour unadjusted axle counts divided by 2. Traffic volumes are not adjusted for trucks or seasonal variations.

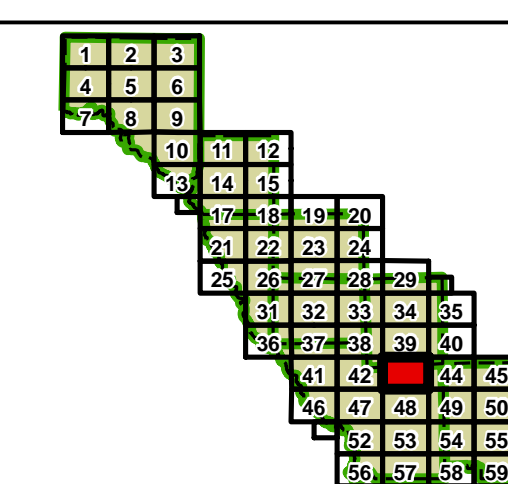


2008 LAREDO URBAN TRAFFIC MAP

PREPARED BY THE
Texas Department of Transportation
Transportation Planning and Programming Division
IN COOPERATION WITH THE
U.S. Department of Transportation



38	39	40
42	43	44
47	48	49



La Salle
County

San Antonio District

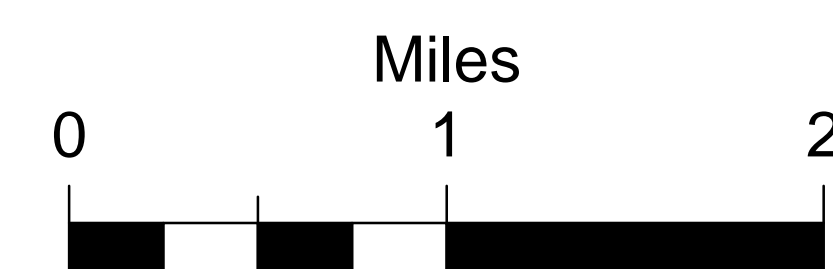
Webb
County

Duval
County

Freer

- AADT
- ADT
- Unincorp Towns
- Highways**
- Route Prefix**
- BF
- BI
- BS
- BU
- FM
- FS
- PR
- RE
- RM
- RR
- RS
- SH
- SL
- SS
- UA
- UP
- US
- Streets
- Cnty_Roads
- Water_Bodies
- Cities
- District
- County

COPYRIGHT 2009 by the Texas Department of Transportation.
All rights reserved.
NOTICE: This map has been prepared for internal use within the Texas Department of Transportation. Accuracy is limited to the validity of available data.
NOTICE: Volumes shown in red are 24-hour unadjusted axle counts divided by 2. Traffic volumes are not adjusted for trucks or seasonal variations.

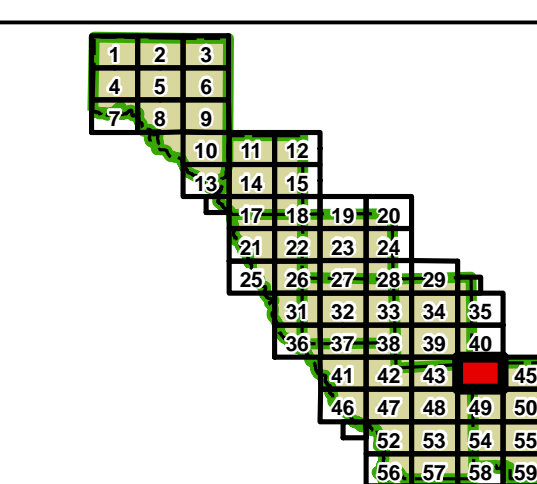


2008 LAREDO URBAN TRAFFIC MAP

PREPARED BY THE
Texas Department of Transportation
Transportation Planning and Programming Division
IN COOPERATION WITH THE
U.S. Department of Transportation



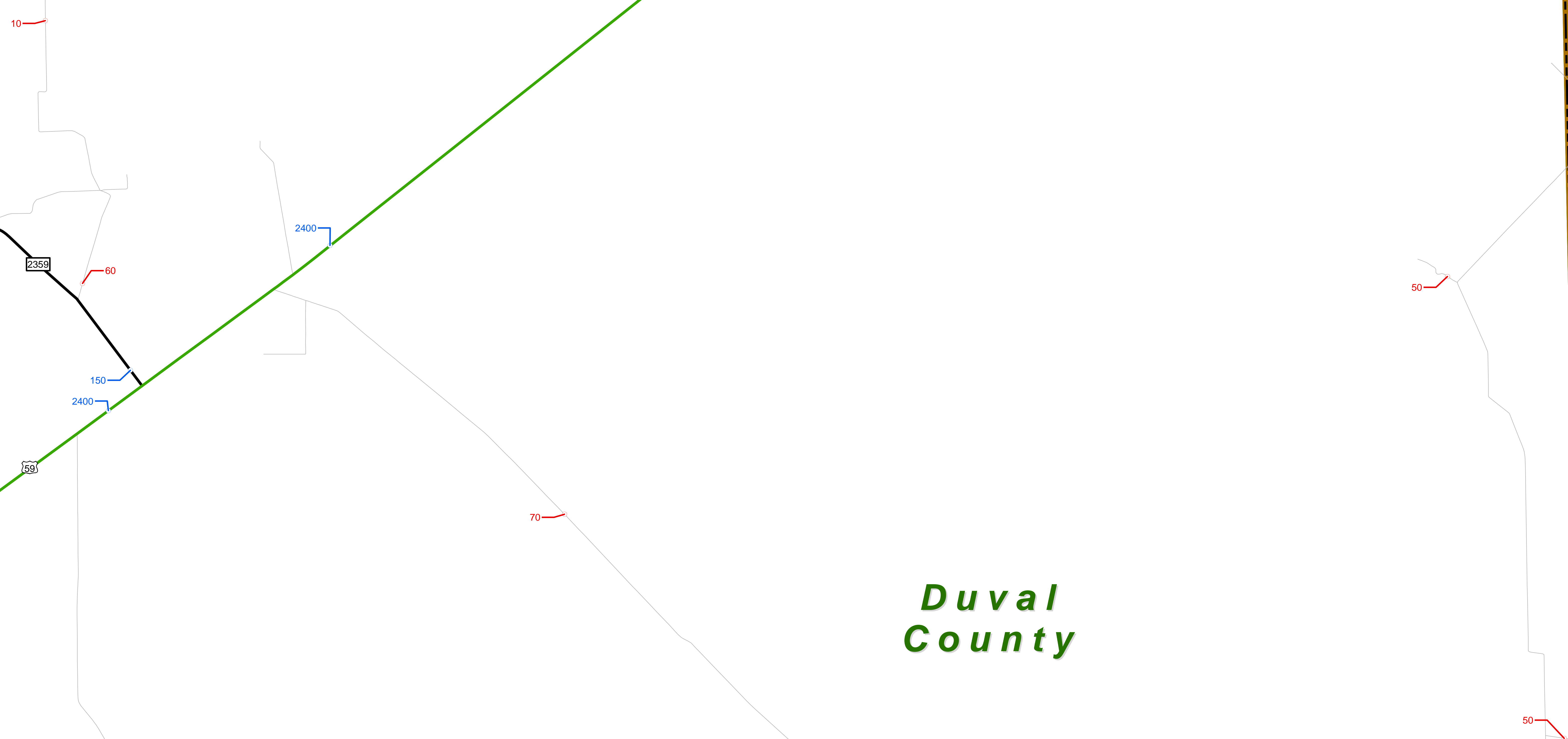
39	40
43	44
48	49



San Antonio District

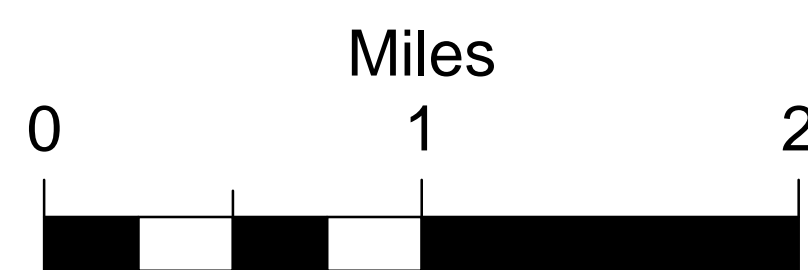
Duval County

Seven Sisters



- AADT
- ADT
- Unincorp Towns
- Highways**
- Route Prefix**
- BF
- BI
- BS
- BU
- FM
- FS
- PR
- RE
- RM
- RR
- RS
- SH
- SL
- SS
- UA
- UP
- US
- Streets
- Cnty_Roads
- Water_Bodies
- Cities
- District
- County

COPYRIGHT 2009 by the Texas Department of Transportation. All rights reserved.
 NOTICE: This map has been prepared for internal use within the Texas Department of Transportation. Accuracy is limited to the validity of available data.
 NOTICE: Volumes shown in red are 24-hour unadjusted axle counts divided by 2. Traffic volumes are not adjusted for trucks or seasonal variations.

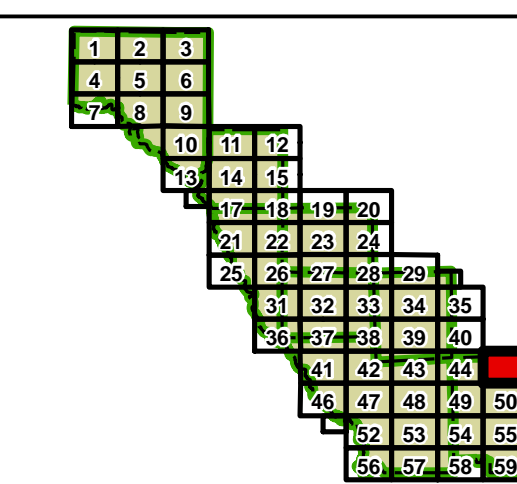


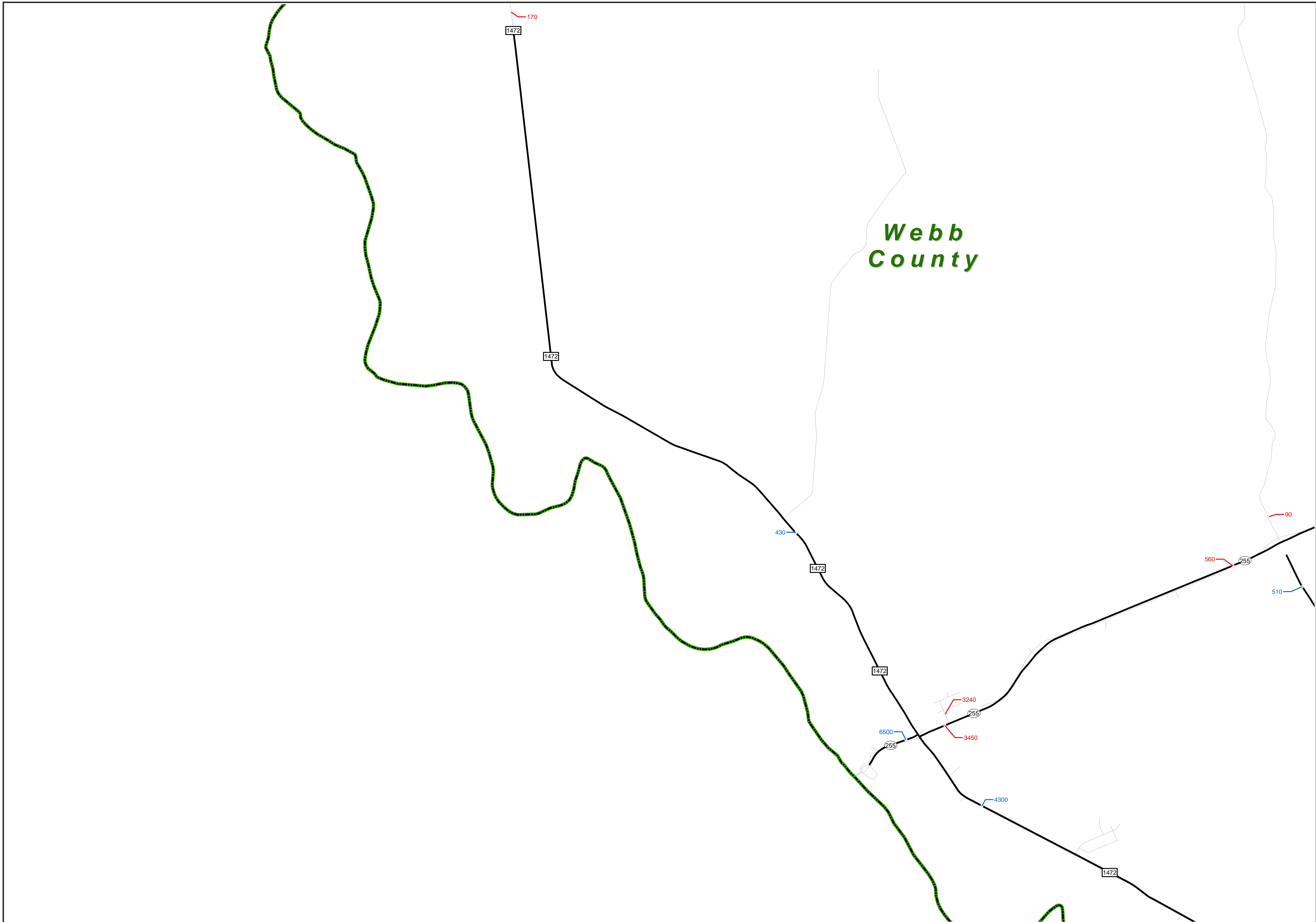
2008 LAREDO URBAN TRAFFIC MAP

PREPARED BY THE
 Texas Department of Transportation
 Transportation Planning and Programming Division
 IN COOPERATION WITH THE
 U.S. Department of Transportation



39	40
43	44
48	49

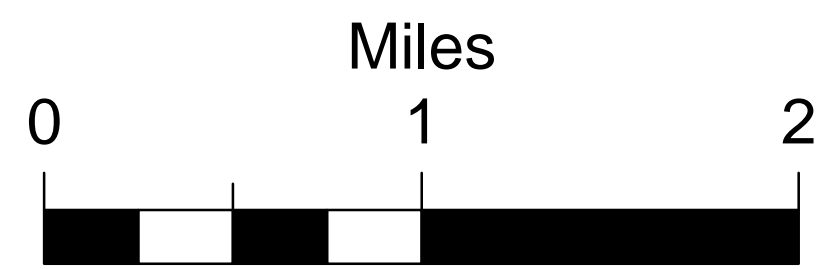




Webb
County

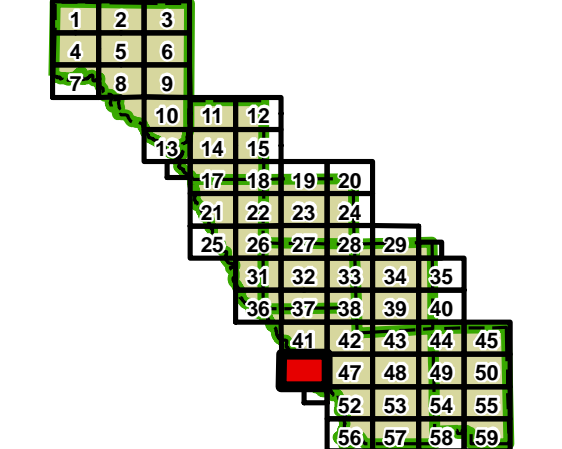
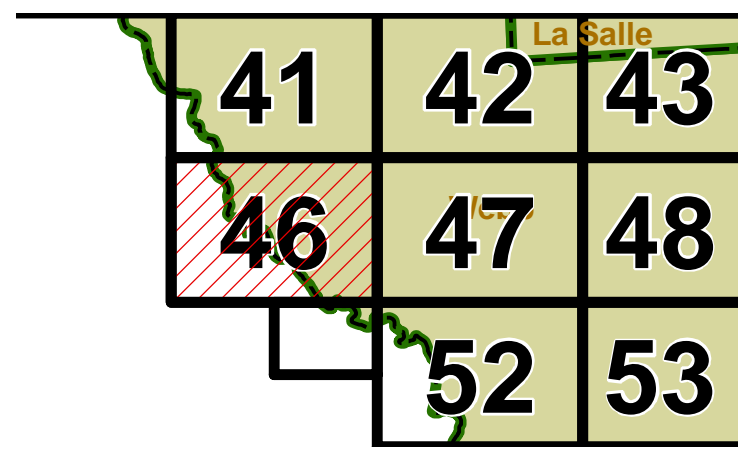
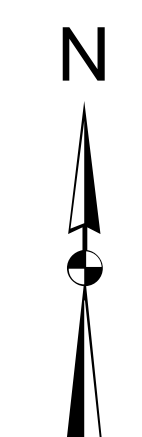
- AADT
- ADT
- Unincorp Towns
- Highways**
- Route Prefix**
- BF
- BI
- BS
- BU
- FM
- FS
- IH
- PR
- RE
- RM
- RR
- RS
- SH
- SL
- SS
- UA
- UP
- US
- Streets
- Cnty_Roads
- Water_Bodies
- Cities
- District
- County

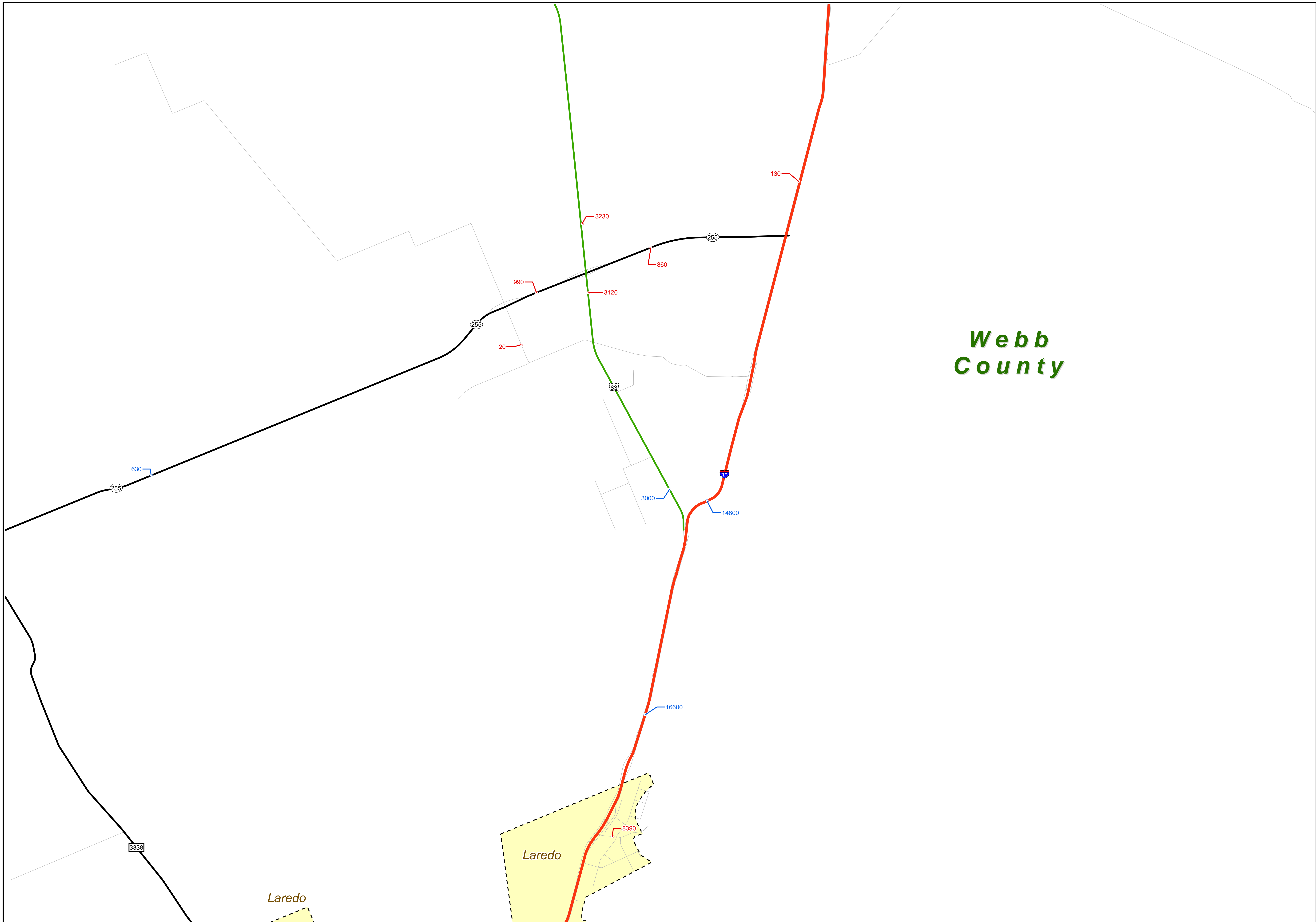
COPYRIGHT 2009 by the Texas Department of Transportation.
All rights reserved.
NOTICE: This map has been prepared for internal use within the Texas Department of Transportation. Accuracy is limited to the validity of available data.
NOTICE: Volumes shown in red are 24-hour unadjusted axle counts divided by 2. Traffic volumes are not adjusted for trucks or seasonal variations.



2008 LAREDO URBAN TRAFFIC MAP

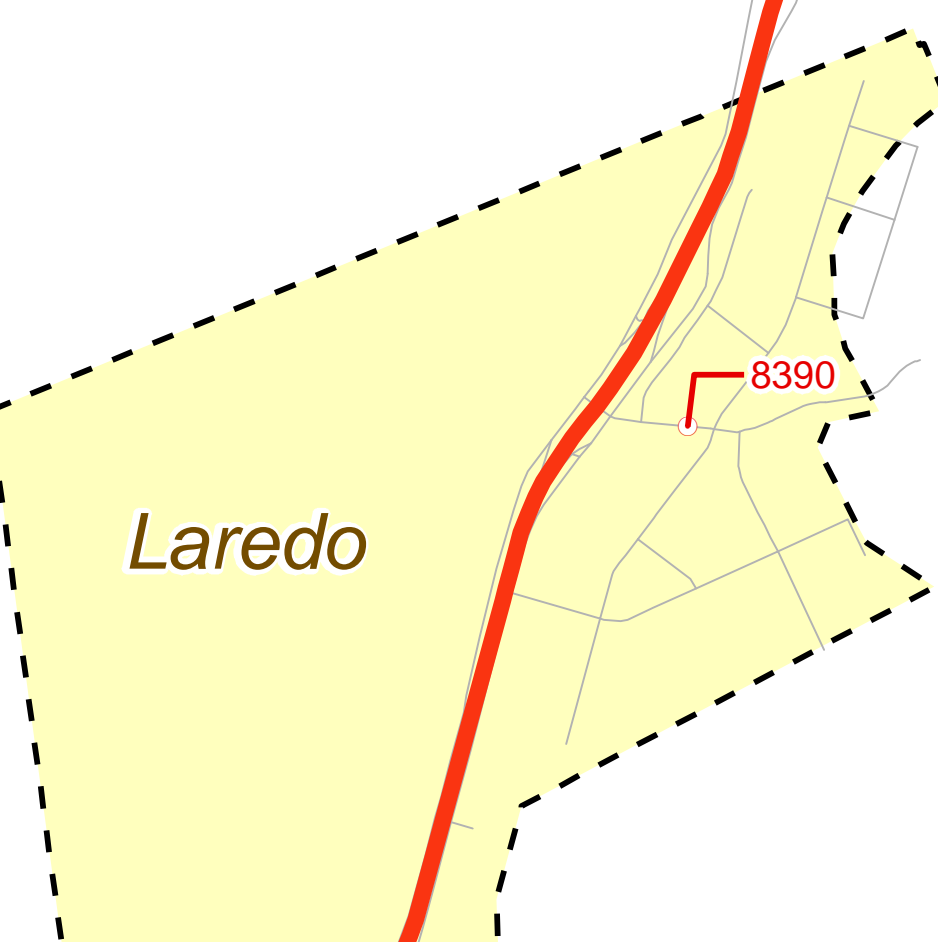
PREPARED BY THE
Texas Department of Transportation
Transportation Planning and Programming Division
IN COOPERATION WITH THE
U.S. Department of Transportation





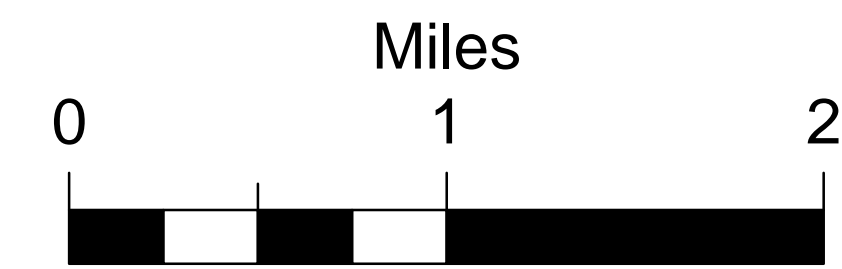
Webb
County

Laredo

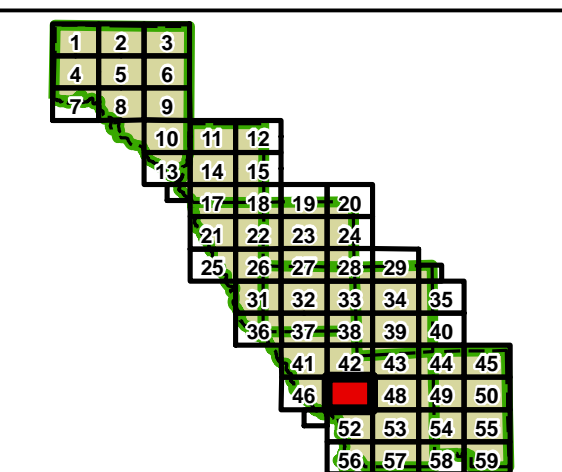
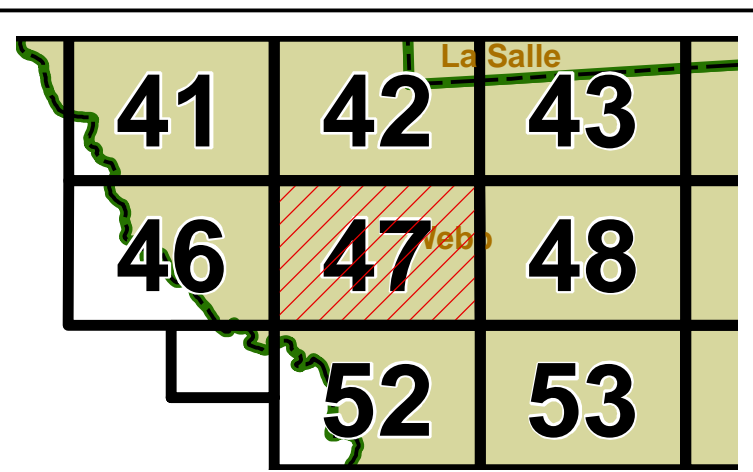



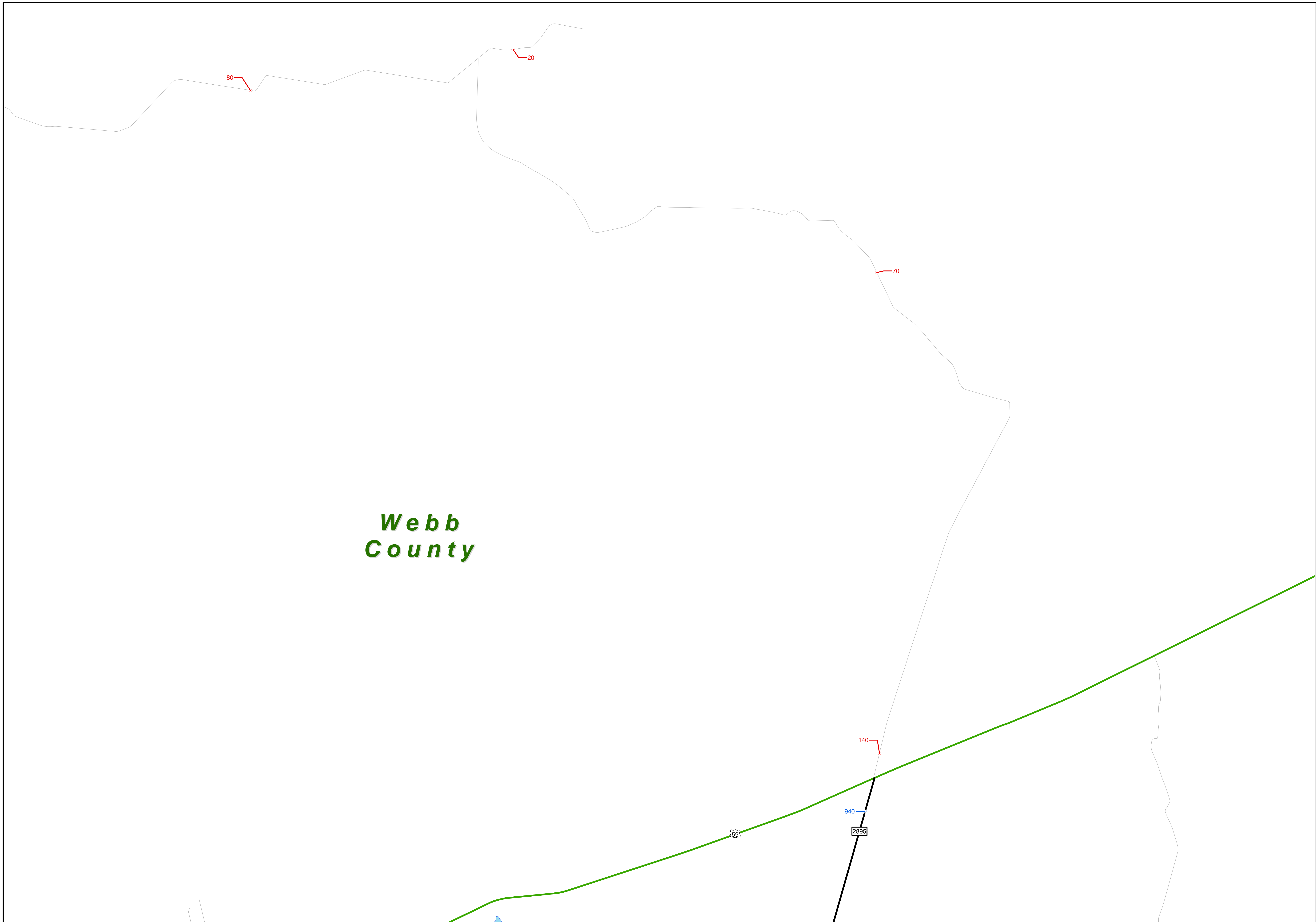
- AADT
- ADT
- Unincorp Towns
- Highways**
- Route Prefix**
- BF
- BI
- BS
- BU
- FM
- FS
- IH
- PR
- RE
- RM
- RR
- RS
- SH
- SL
- SS
- UA
- UP
- US
- Streets
- Cnty_Roads
- Water_Bodies
- Cities
- District
- County

COPYRIGHT 2009 by the Texas Department of Transportation. All rights reserved.
 NOTICE: This map has been prepared for internal use within the Texas Department of Transportation. Accuracy is limited to the validity of available data.
 NOTICE: Volumes shown in red are 24-hour unadjusted axle counts divided by 2. Traffic volumes are not adjusted for trucks or seasonal variations.



2008 LAREDO URBAN TRAFFIC MAP
 PREPARED BY THE
 Texas Department of Transportation
 Transportation Planning and Programming Division
 IN COOPERATION WITH THE
 U.S. Department of Transportation

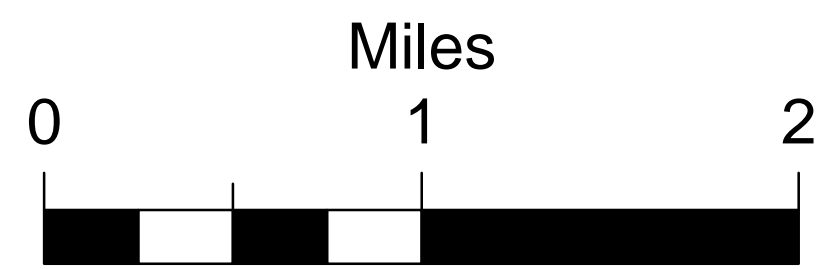




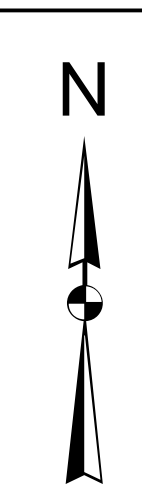
**Webb
County**

- AADT
- ADT
- Unincorp Towns
- Highways**
- Route Prefix**
- BF
- BI
- BS
- BU
- FM
- FS
- PR
- RE
- RM
- RR
- RS
- SH
- SL
- SS
- UA
- UP
- US
- Streets
- Cnty_Roads
- Water_Bodies
- Cities
- District
- County

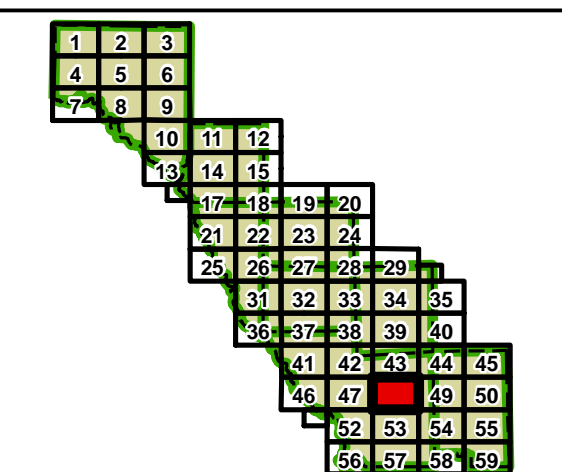
COPYRIGHT 2009 by the Texas Department of Transportation. All rights reserved.
 NOTICE: This map has been prepared for internal use within the Texas Department of Transportation. Accuracy is limited to the validity of available data.
 NOTICE: Volumes shown in red are 24-hour unadjusted axle counts divided by 2. Traffic volumes are not adjusted for trucks or seasonal variations.

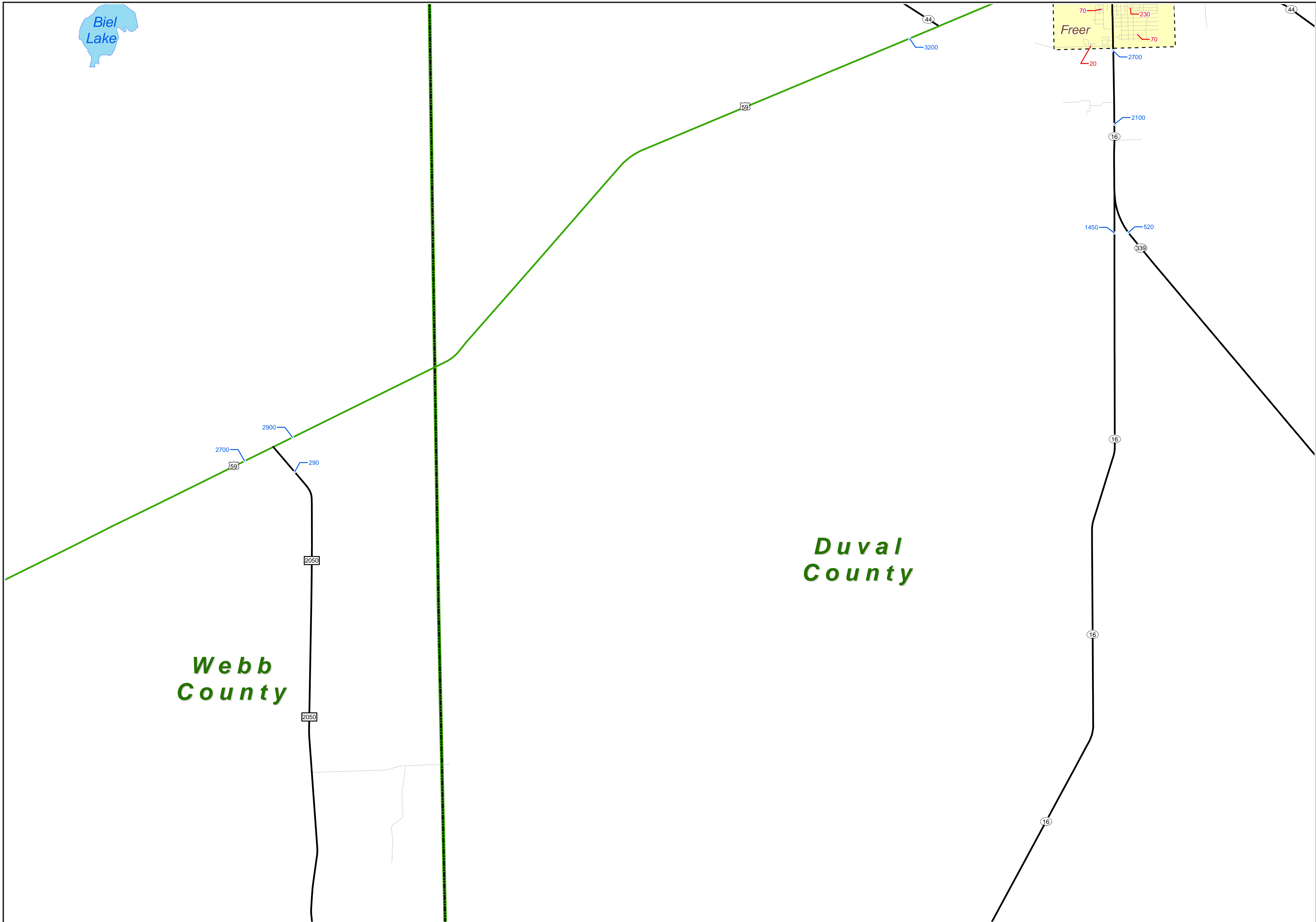


2008 LAREDO URBAN TRAFFIC MAP
 PREPARED BY THE
 Texas Department of Transportation
 Transportation Planning and Programming Division
 IN COOPERATION WITH THE
 U.S. Department of Transportation



42	43	44
47	48	49
52	53	54





Biel Lake

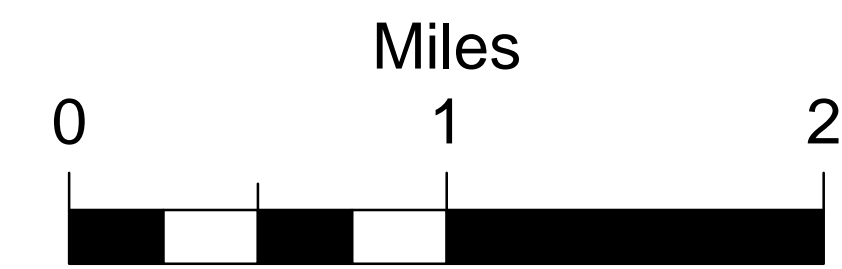
Freer

Duval County

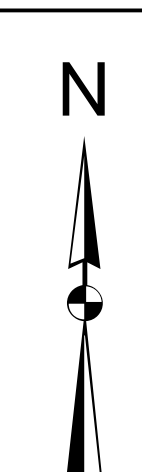
Webb County

- AADT
- ADT
- Unincorp Towns
- Highways**
- Route Prefix**
- BF
- BI
- BS
- BU
- FM
- FS
- PR
- RE
- RM
- RR
- RS
- SH
- SL
- SS
- UA
- UP
- US
- Stree
- Cnty_Roads
- Water_Bodies
- Cities
- District
- County

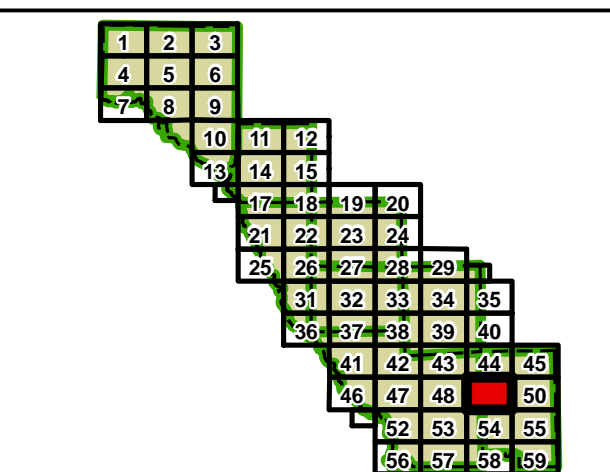
COPYRIGHT 2009 by the Texas Department of Transportation. All rights reserved.
 NOTICE: This map has been prepared for internal use within the Texas Department of Transportation. Accuracy is limited to the validity of available data.
 NOTICE: Volumes shown in red are 24-hour unadjusted axle counts divided by 2. Traffic volumes are not adjusted for trucks or seasonal variations.

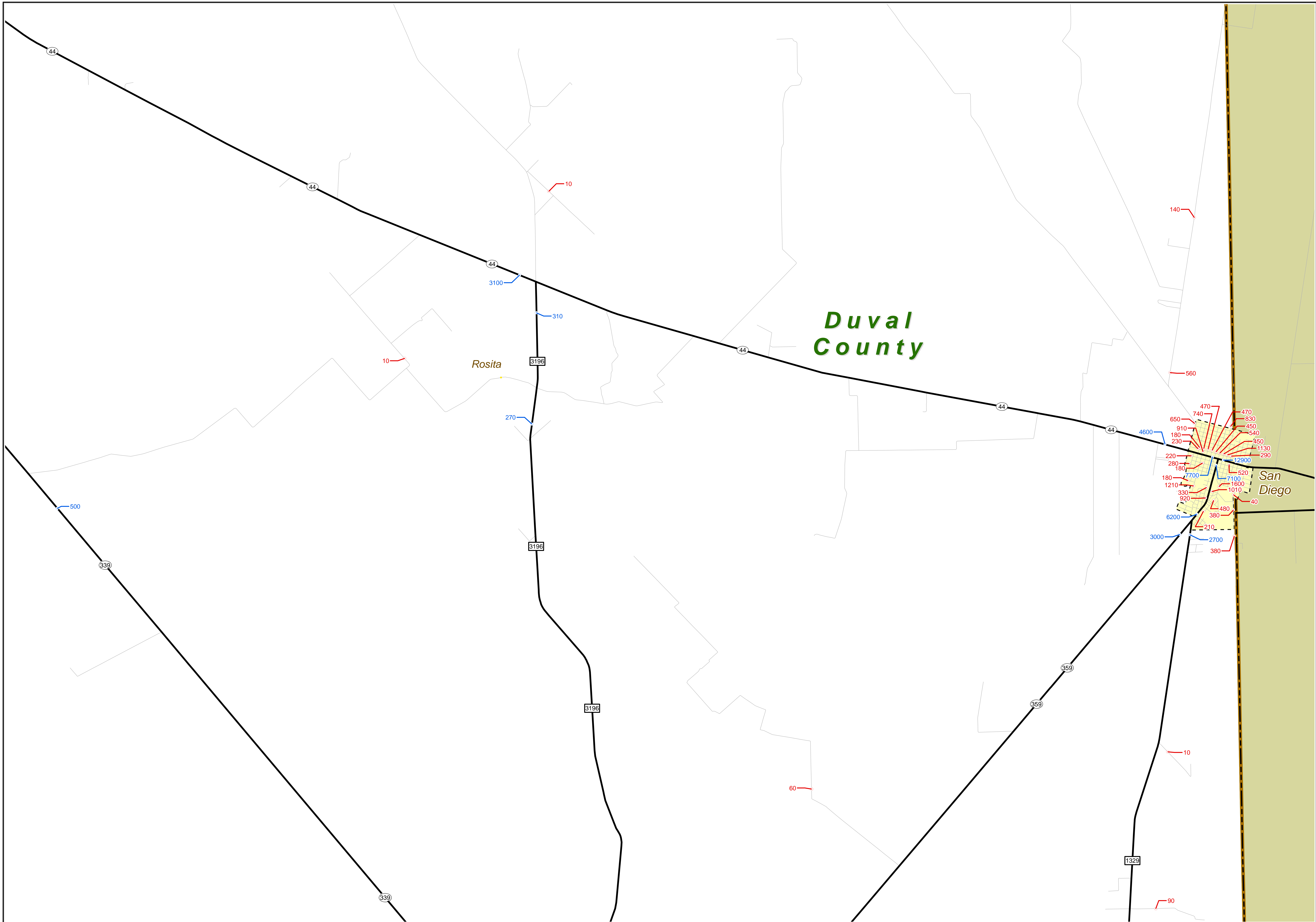


2008 LAREDO URBAN TRAFFIC MAP
 PREPARED BY THE
 Texas Department of Transportation
 Transportation Planning and Programming Division
 IN COOPERATION WITH THE
 U.S. Department of Transportation



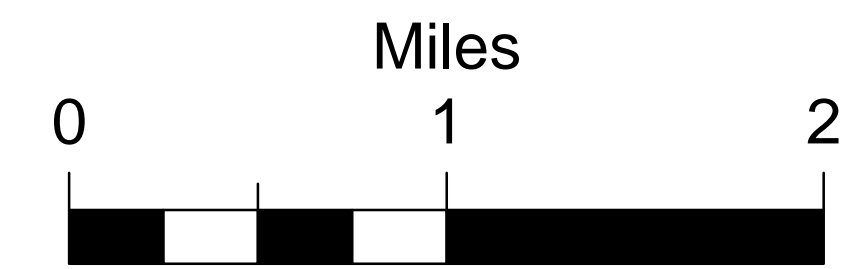
43	44	45
48	49	50
53	54	55



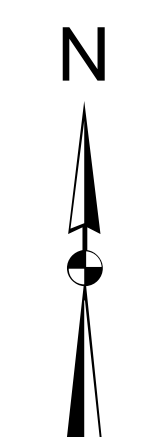


- AADT
- ADT
- Unincorp Towns
- Highways**
- Route Prefix**
- BF
- BI
- BS
- BU
- FM
- FS
- PR
- RE
- RM
- RR
- RS
- SH
- SL
- SS
- UA
- UP
- US
- Streets
- Cnty_Roads
- Water_Bodies
- Cities
- District
- County

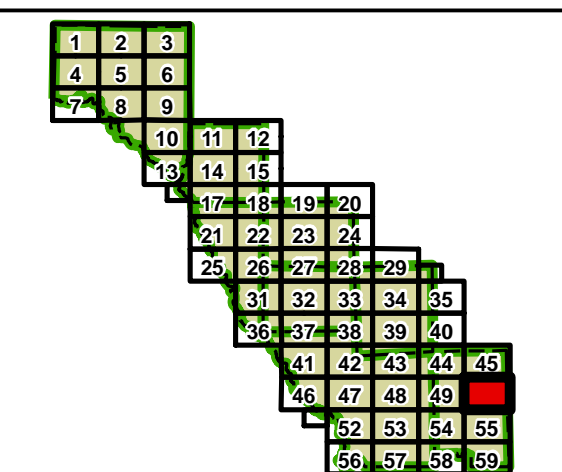
COPYRIGHT 2009 by the Texas Department of Transportation. All rights reserved.
 NOTICE: This map has been prepared for internal use within the Texas Department of Transportation. Accuracy is limited to the validity of available data.
 NOTICE: Volumes shown in red are 24-hour unadjusted axle counts divided by 2. Traffic volumes are not adjusted for trucks or seasonal variations.




2008 LAREDO URBAN TRAFFIC MAP
 PREPARED BY THE
 Texas Department of Transportation
 Transportation Planning and Programming Division
 IN COOPERATION WITH THE
 U.S. Department of Transportation



43	44	45
48	49	50
53	54	55



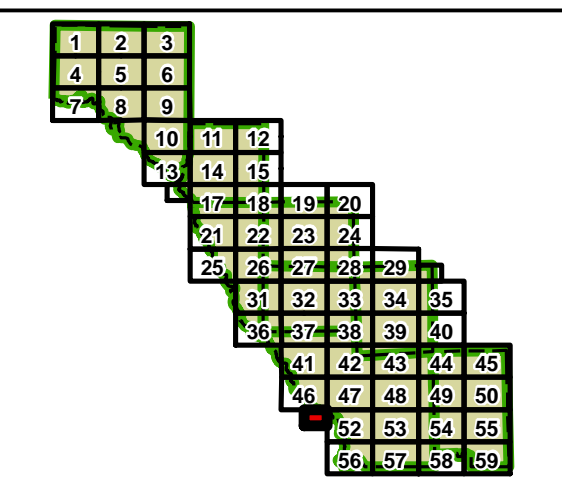
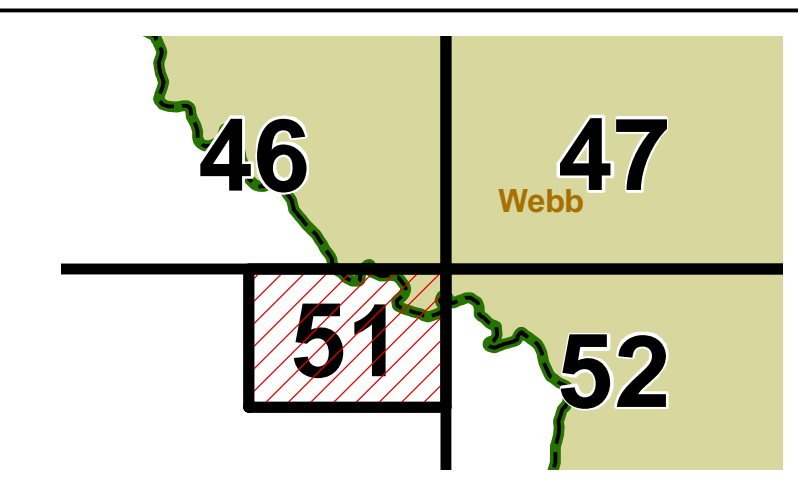
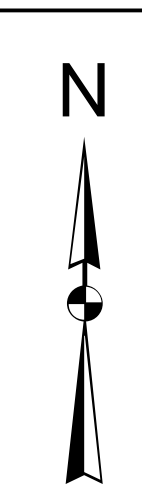


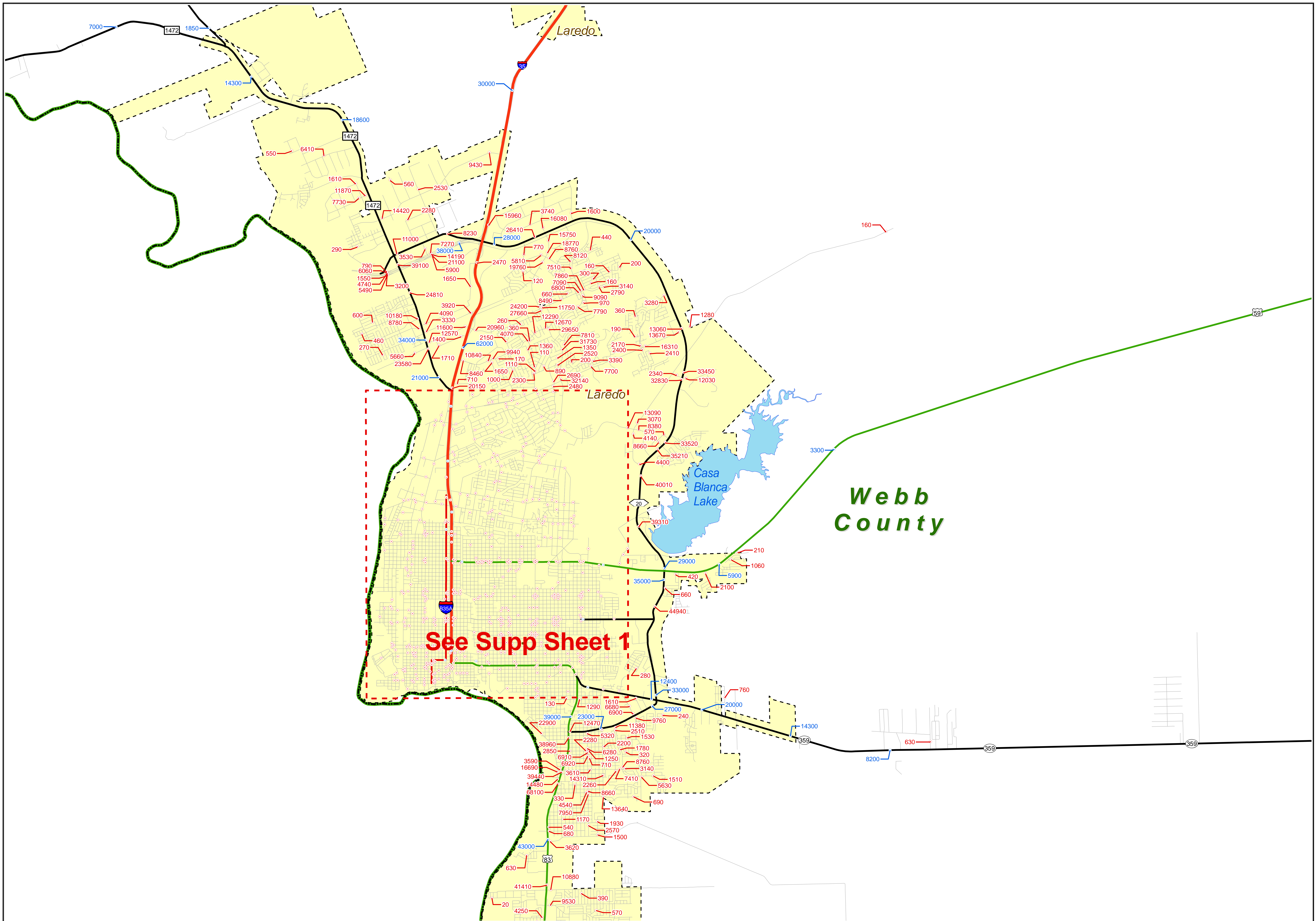
• AADT	— BU	— RS	— Streets
• ADT	— FM	— SH	— Cnty_Roads
• Unincorp Towns	— FS	— SL	— Water_Bodies
Highways	— IH	— SS	— Cities
Route Prefix	— PR	— UA	— District
— BF	— RE	— UP	— County
— BI	— RM	— US	
— BS	— RR		

COPYRIGHT 2009 by the Texas Department of Transportation. All rights reserved.
 NOTICE: This map has been prepared for internal use within the Texas Department of Transportation. Accuracy is limited to the validity of available data.
 NOTICE: Volumes shown in red are 24-hour unadjusted axle counts divided by 2. Traffic volumes are not adjusted for trucks or seasonal variations.



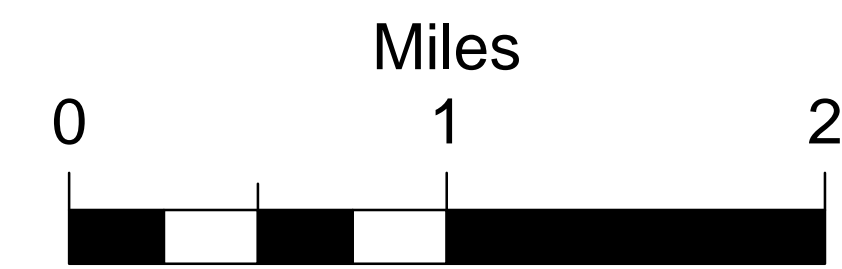
2008 LAREDO URBAN TRAFFIC MAP
 PREPARED BY THE
 Texas Department of Transportation
 Transportation Planning and Programming Division
 IN COOPERATION WITH THE
 U.S. Department of Transportation



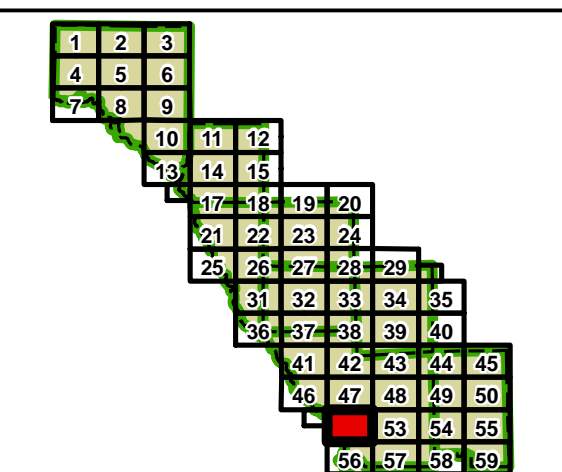
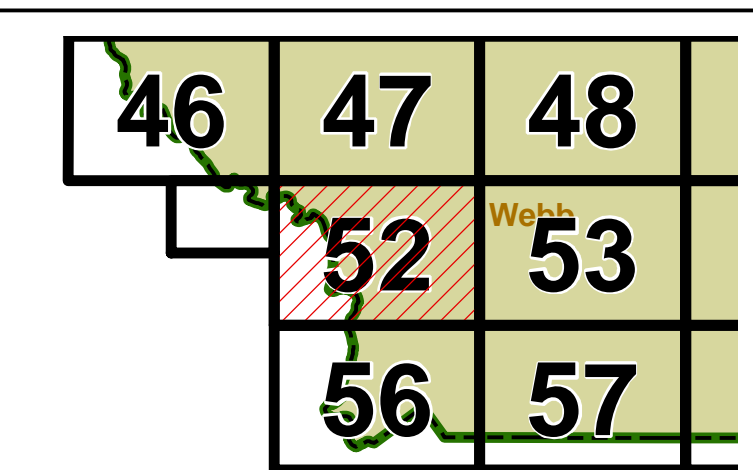
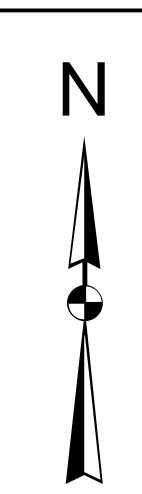


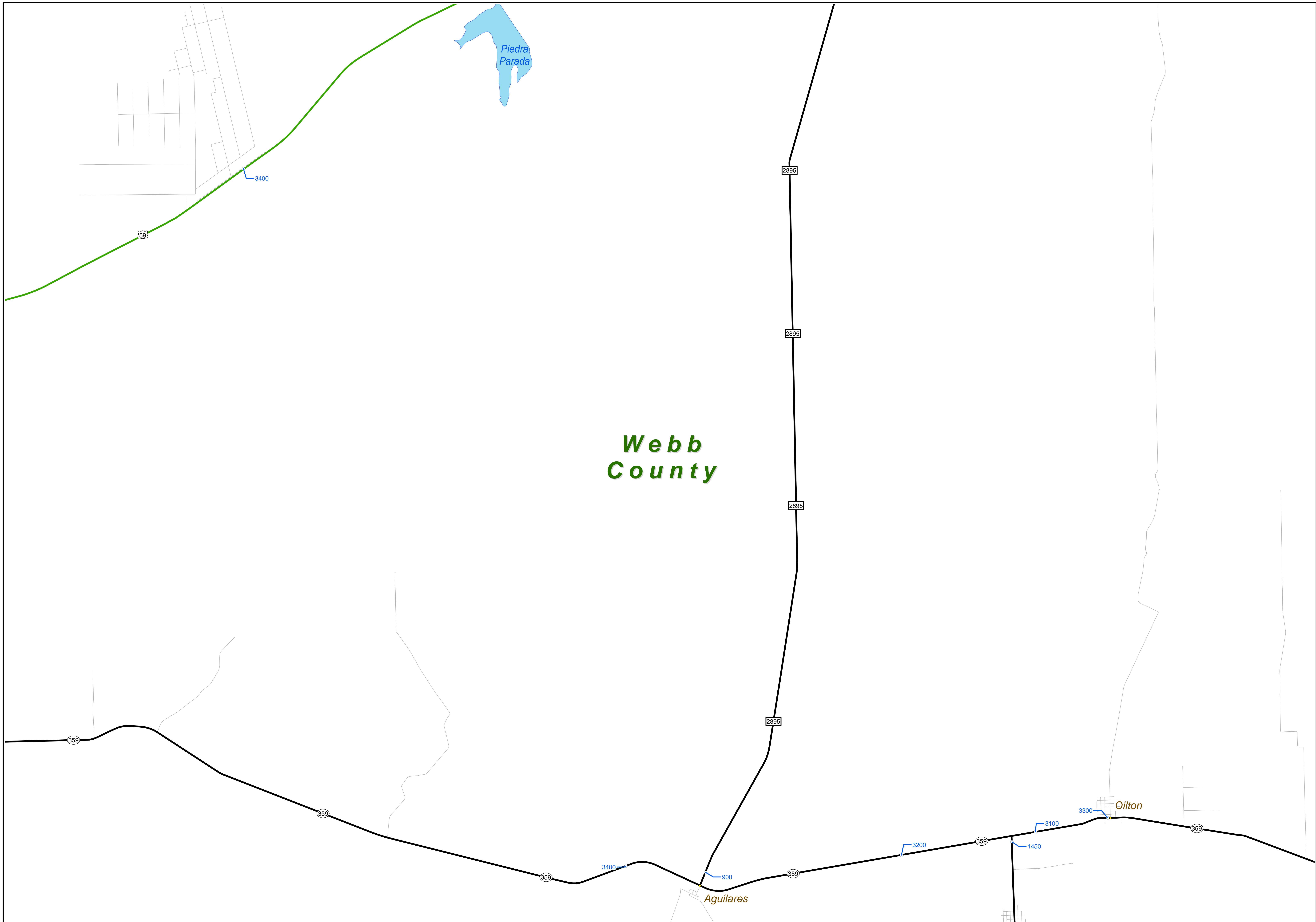
- AADT
- ADT
- Unincorp Towns
- Highways**
- Route Prefix**
- BF
- BI
- BS
- BU
- FM
- FS
- PR
- RE
- RM
- RR
- RS
- SH
- SL
- SS
- UA
- UP
- US
- Streets
- Cnty_Roads
- Water_Bodies
- Cities
- District
- County

COPYRIGHT 2009 by the Texas Department of Transportation. All rights reserved.
 NOTICE: This map has been prepared for internal use within the Texas Department of Transportation. Accuracy is limited to the validity of available data.
 NOTICE: Volumes shown in red are 24-hour unadjusted axle counts divided by 2. Traffic volumes are not adjusted for trucks or seasonal variations.



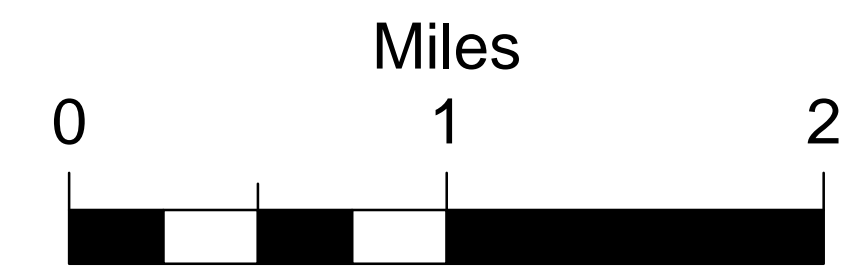
2008 LAREDO URBAN TRAFFIC MAP
 PREPARED BY THE
 Texas Department of Transportation
 Transportation Planning and Programming Division
 IN COOPERATION WITH THE
 U.S. Department of Transportation



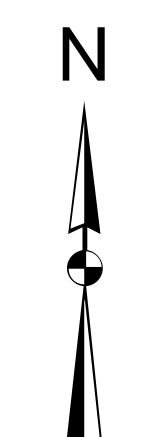


- AADT
- ADT
- Unincorp Towns
- Highways**
- Route Prefix**
- BF
- BI
- BS
- BU
- FM
- FS
- PR
- RE
- RM
- RR
- RS
- SH
- SL
- SS
- UA
- UP
- US
- Streets
- Cnty_Roads
- Water_Bodies
- Cities
- District
- County

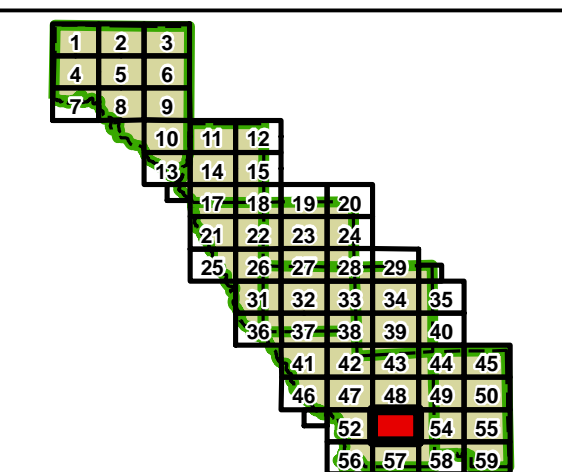
COPYRIGHT 2009 by the Texas Department of Transportation. All rights reserved.
 NOTICE: This map has been prepared for internal use within the Texas Department of Transportation. Accuracy is limited to the validity of available data.
 NOTICE: Volumes shown in red are 24-hour unadjusted axle counts divided by 2. Traffic volumes are not adjusted for trucks or seasonal variations.

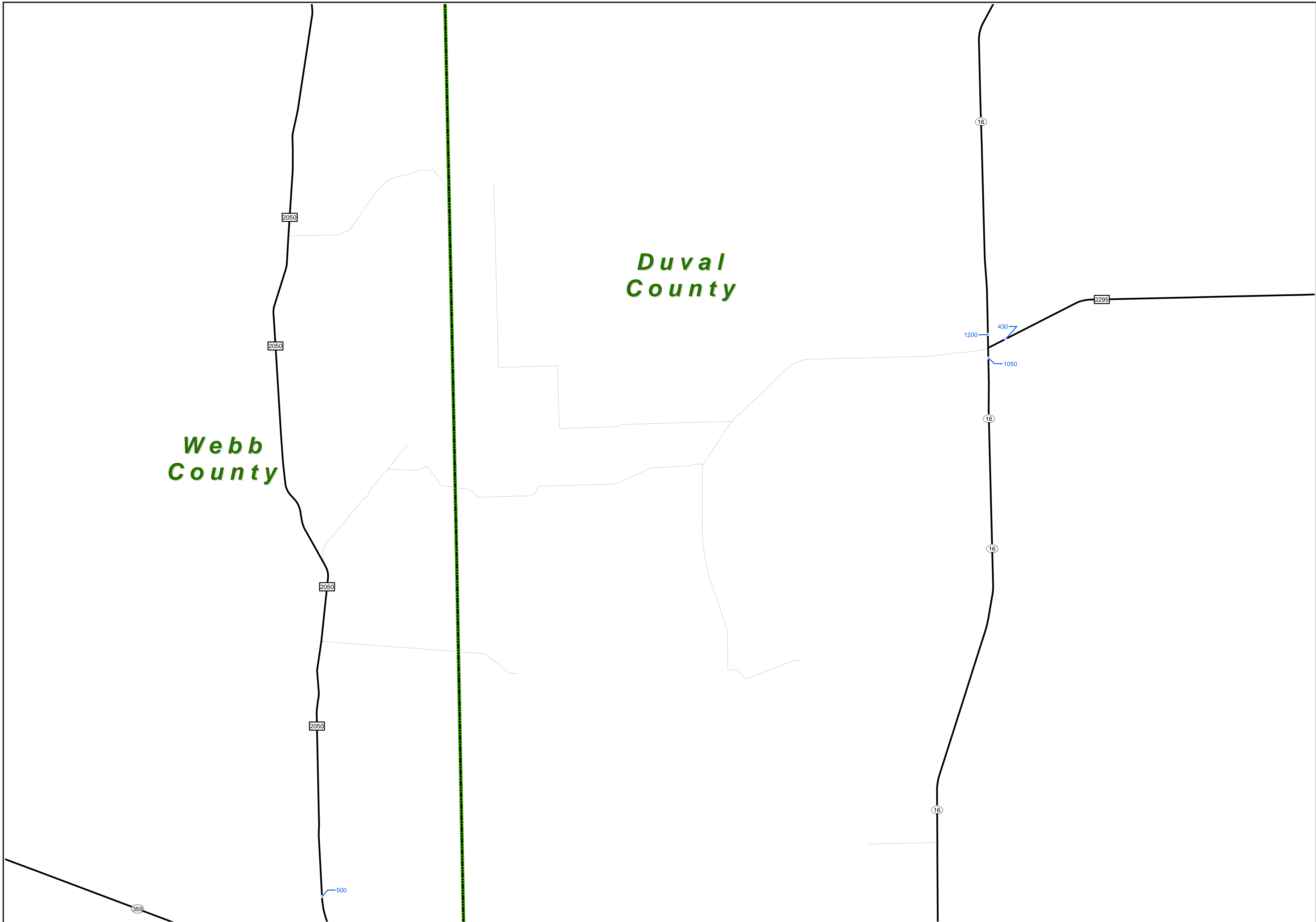


2008 LAREDO URBAN TRAFFIC MAP
 PREPARED BY THE
 Texas Department of Transportation
 Transportation Planning and Programming Division
 IN COOPERATION WITH THE
 U.S. Department of Transportation



47	48	49	50
52	53	54	55
56	57	58	59



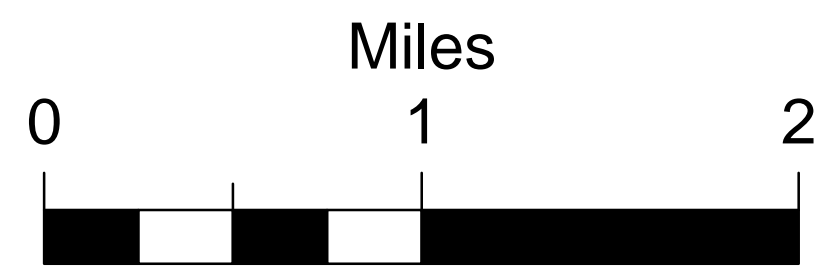


Webb County

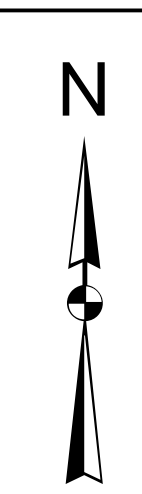
Duval County

- AADT
- ADT
- Unincorp Towns
- Highways**
- Route Prefix**
- BF
- BI
- BS
- BU
- FM
- FS
- PR
- RE
- RM
- RR
- RS
- SH
- SL
- SS
- UA
- UP
- US
- Streets
- Cnty_Roads
- Water_Bodies
- Cities
- District
- County

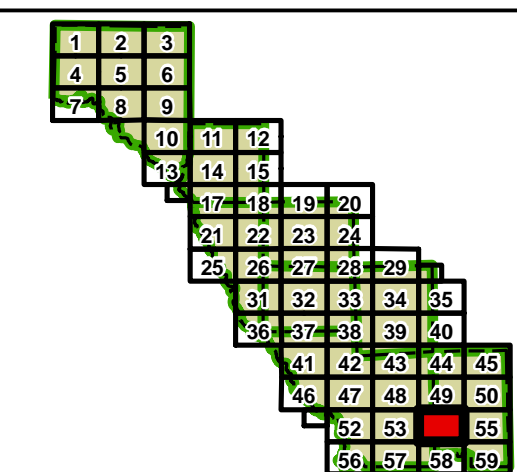
COPYRIGHT 2009 by the Texas Department of Transportation. All rights reserved.
 NOTICE: This map has been prepared for internal use within the Texas Department of Transportation. Accuracy is limited to the validity of available data.
 NOTICE: Volumes shown in red are 24-hour unadjusted axle counts divided by 2. Traffic volumes are not adjusted for trucks or seasonal variations.

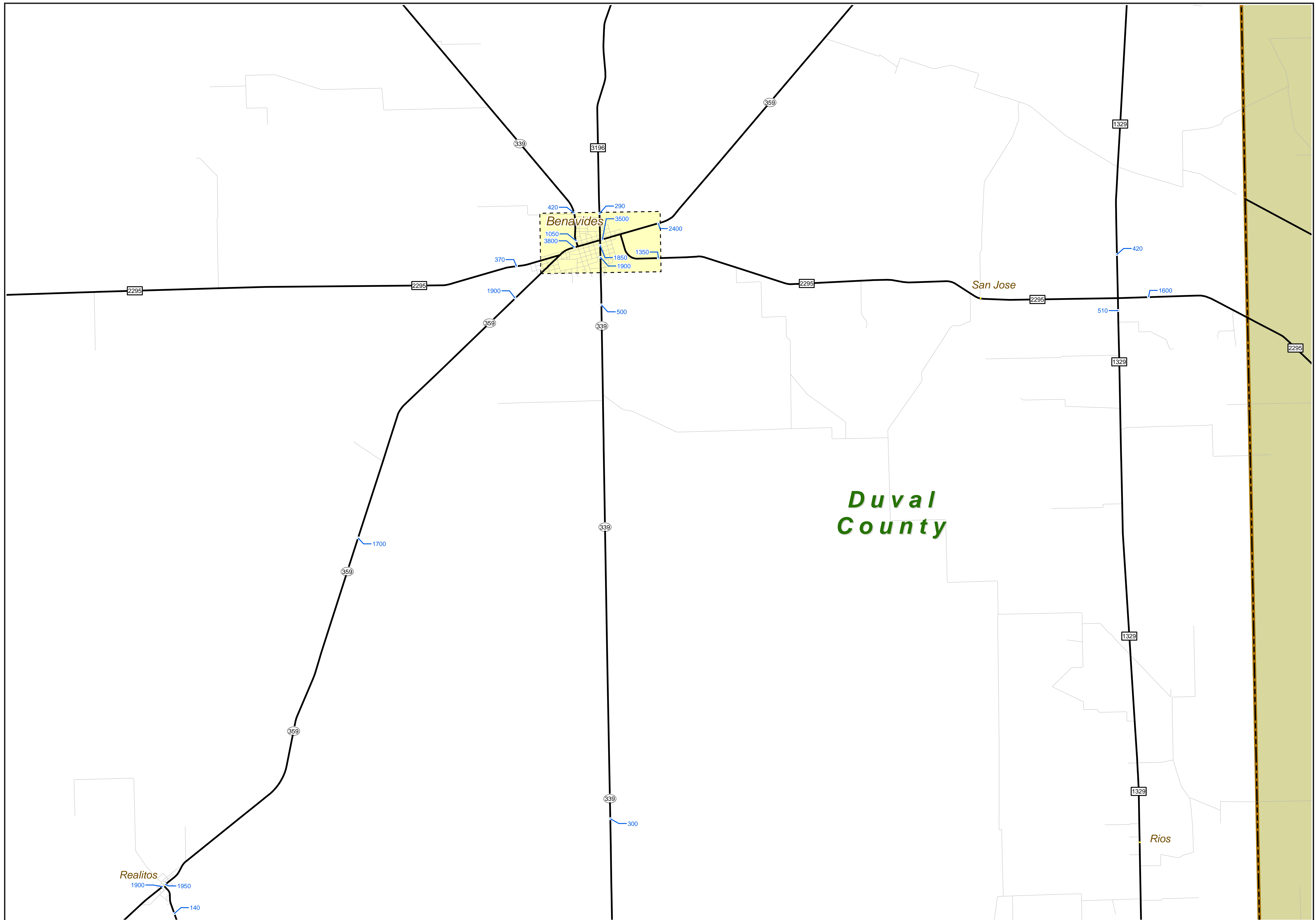


2008 LAREDO URBAN TRAFFIC MAP
 PREPARED BY THE
 Texas Department of Transportation
 Transportation Planning and Programming Division
 IN COOPERATION WITH THE
 U.S. Department of Transportation



48	49	50
53	54	55
57	58	59

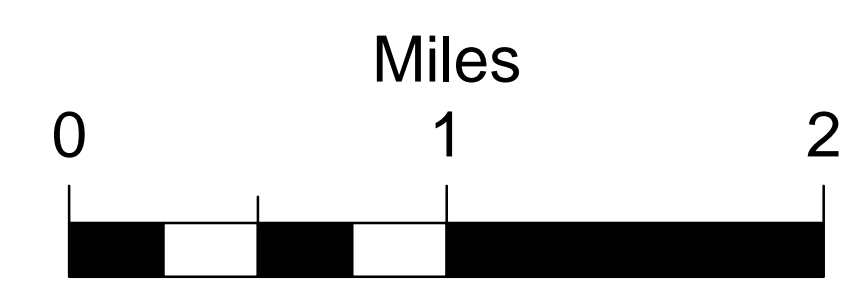




Duval
County

- AADT
- ADT
- Unincorp Towns
- Highways**
- Route Prefix**
- BF
- BI
- BS
- BU
- FM
- FS
- PR
- RE
- RM
- RR
- RS
- SH
- SL
- SS
- UA
- UP
- US
- Streets
- Cnty_Roads
- Water_Bodies
- Cities
- District
- County

COPYRIGHT 2009 by the Texas Department of Transportation.
All rights reserved.
NOTICE: This map has been prepared for internal use within the Texas Department of Transportation. Accuracy is limited to the validity of available data.
NOTICE: Volumes shown in red are 24-hour unadjusted axle counts divided by 2. Traffic volumes are not adjusted for trucks or seasonal variations.

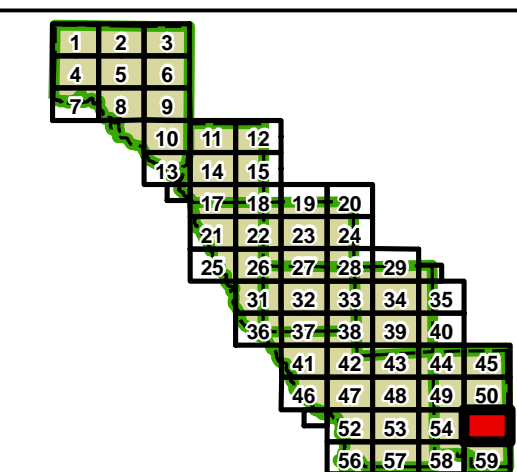


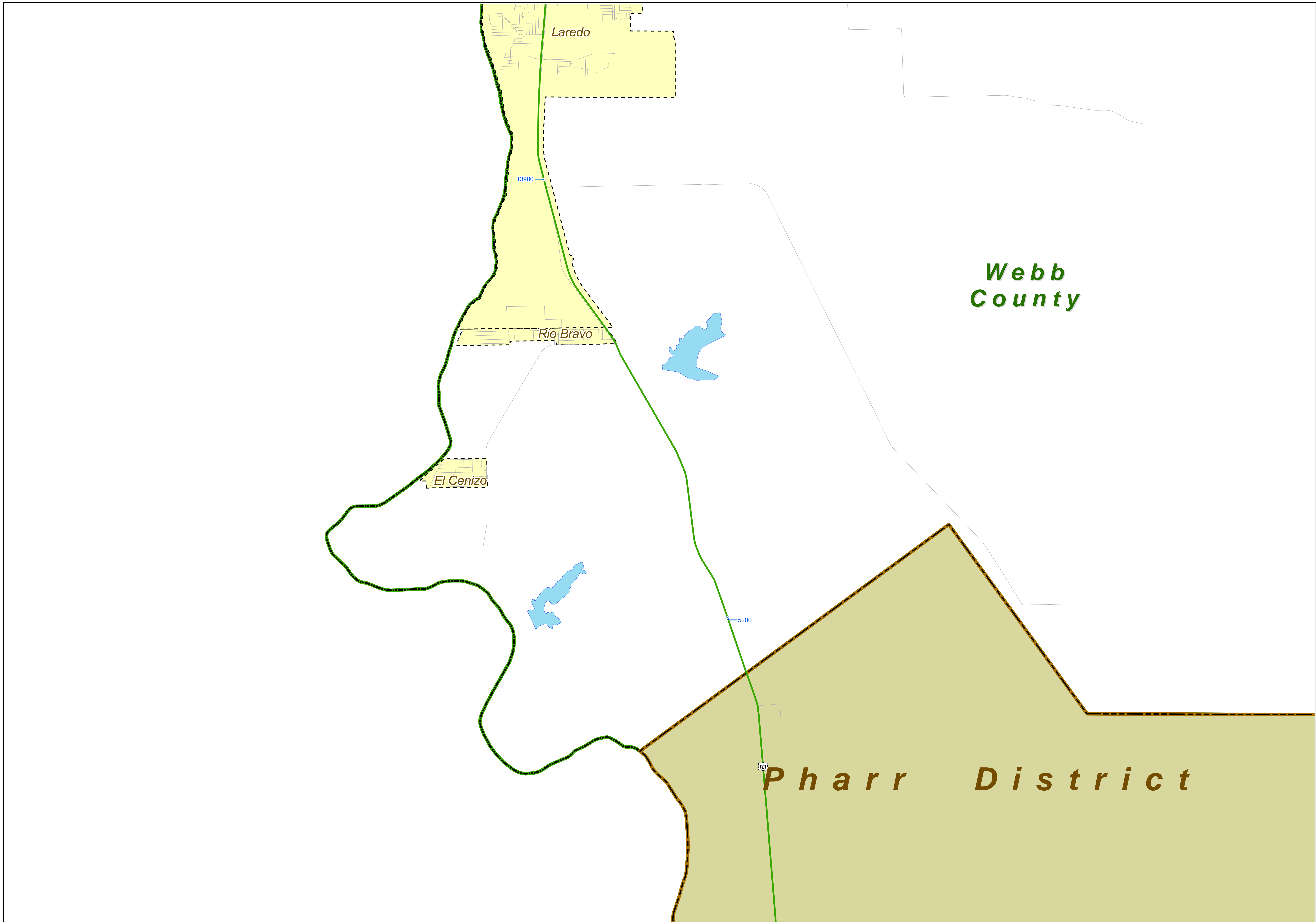
2008 LAREDO URBAN TRAFFIC MAP

PREPARED BY THE
Texas Department of Transportation
Transportation Planning and Programming Division
IN COOPERATION WITH THE
U.S. Department of Transportation



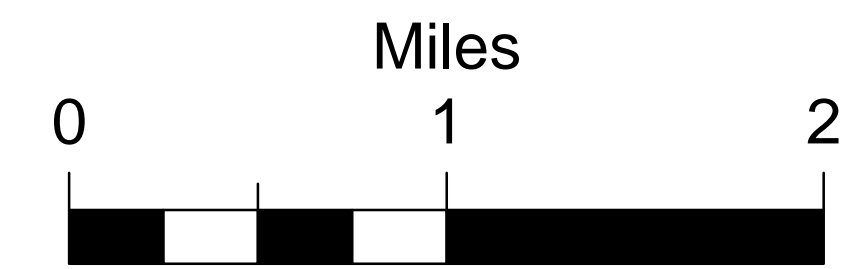
48	49	50
53	54	55
57	58	59



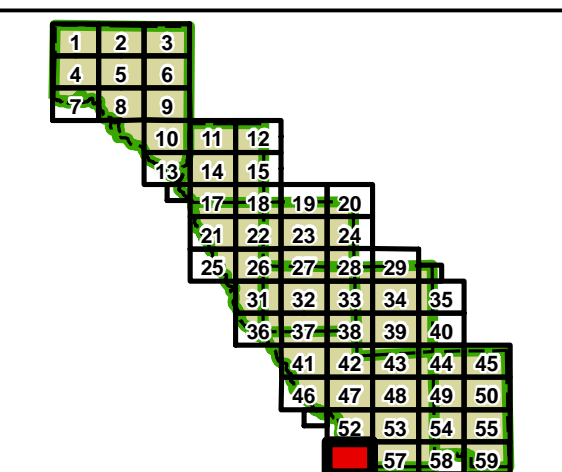
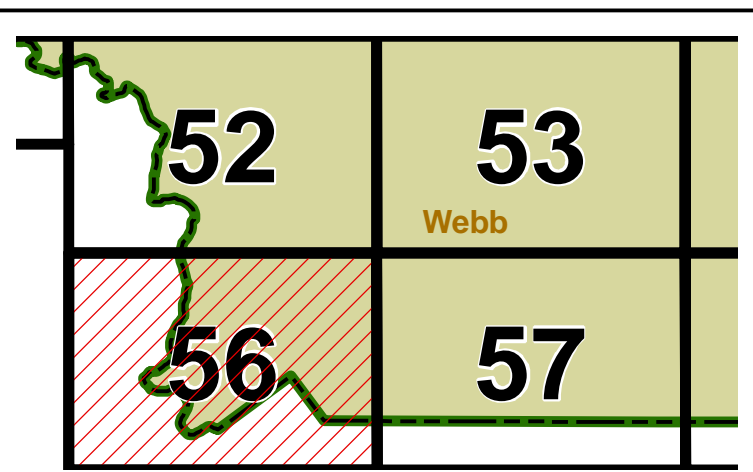
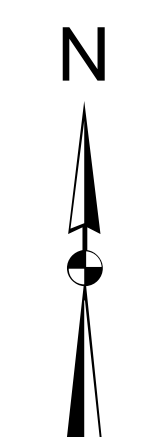


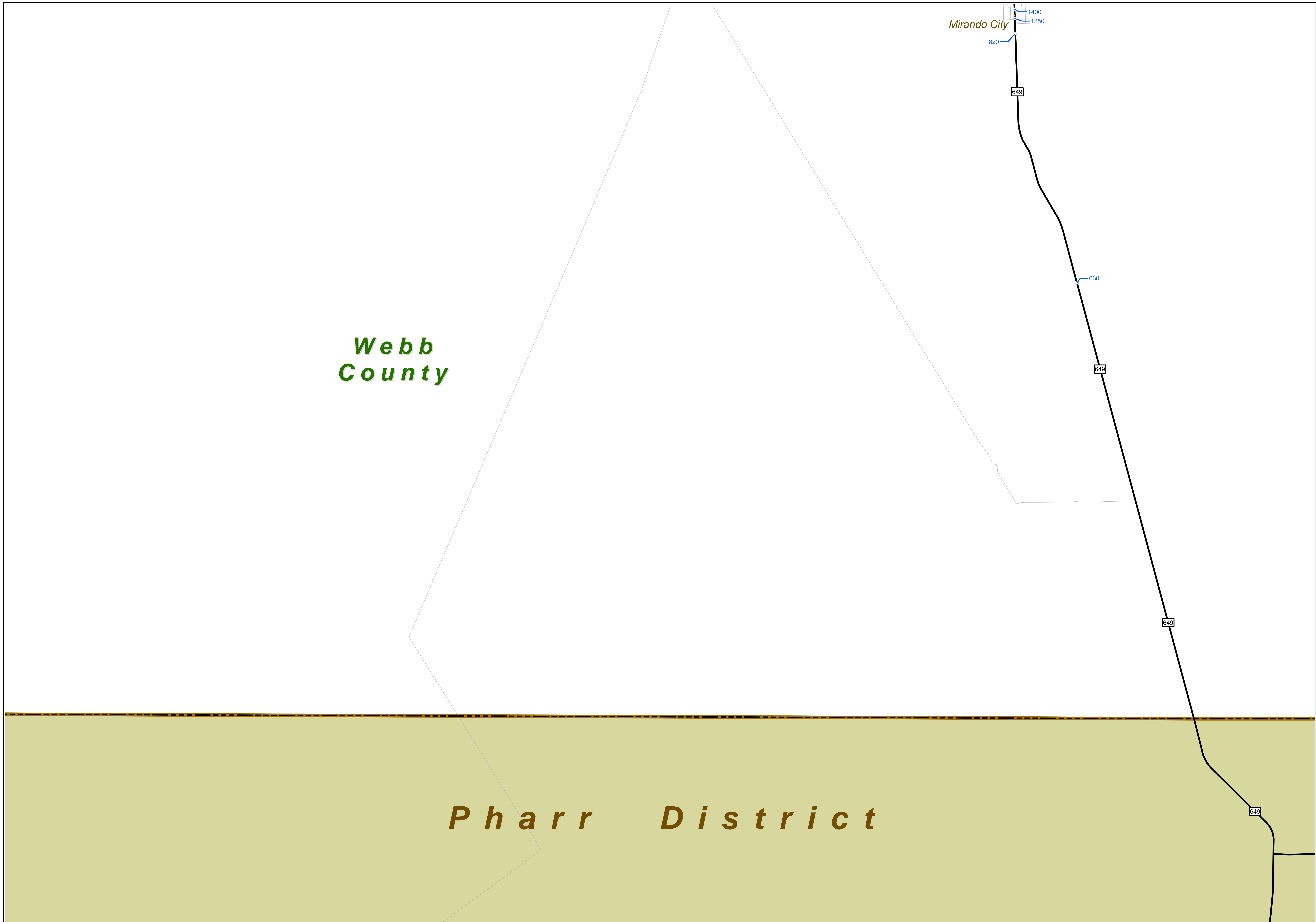
- AADT
- ADT
- Unincorp Towns
- Highways
- Route Prefix
- BF
- BI
- BS
- BU
- FM
- FS
- PR
- RE
- RM
- RR
- RS
- SH
- SL
- SS
- UA
- UP
- US
- Streets
- Cnty_Roads
- Water_Bodies
- Cities
- District
- County

COPYRIGHT 2009 by the Texas Department of Transportation. All rights reserved.
 NOTICE: This map has been prepared for internal use within the Texas Department of Transportation. Accuracy is limited to the validity of available data.
 NOTICE: Volumes shown in red are 24-hour unadjusted axle counts divided by 2. Traffic volumes are not adjusted for trucks or seasonal variations.



2008 LAREDO URBAN TRAFFIC MAP
 PREPARED BY THE
 Texas Department of Transportation
 Transportation Planning and Programming Division
 IN COOPERATION WITH THE
 U.S. Department of Transportation





**Webb
County**

Pharr District

Mirando City
1400
1250

820

649

630

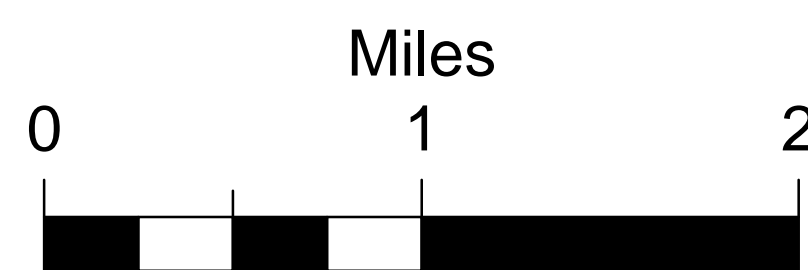
649

649

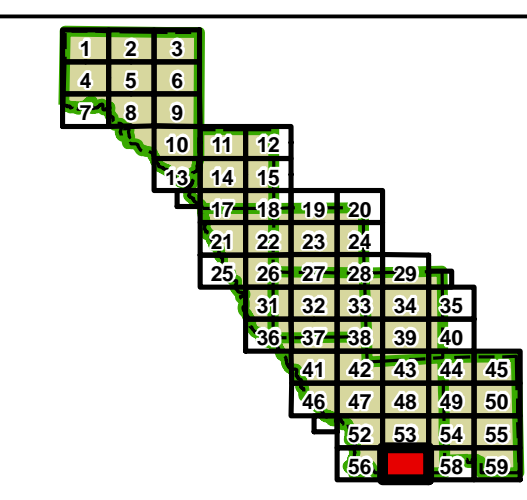
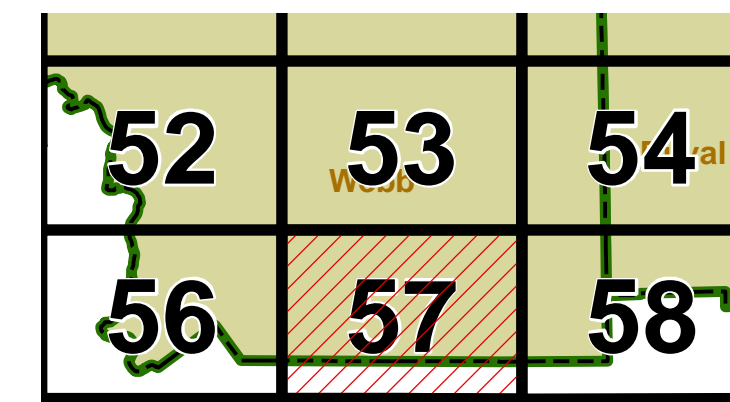
649

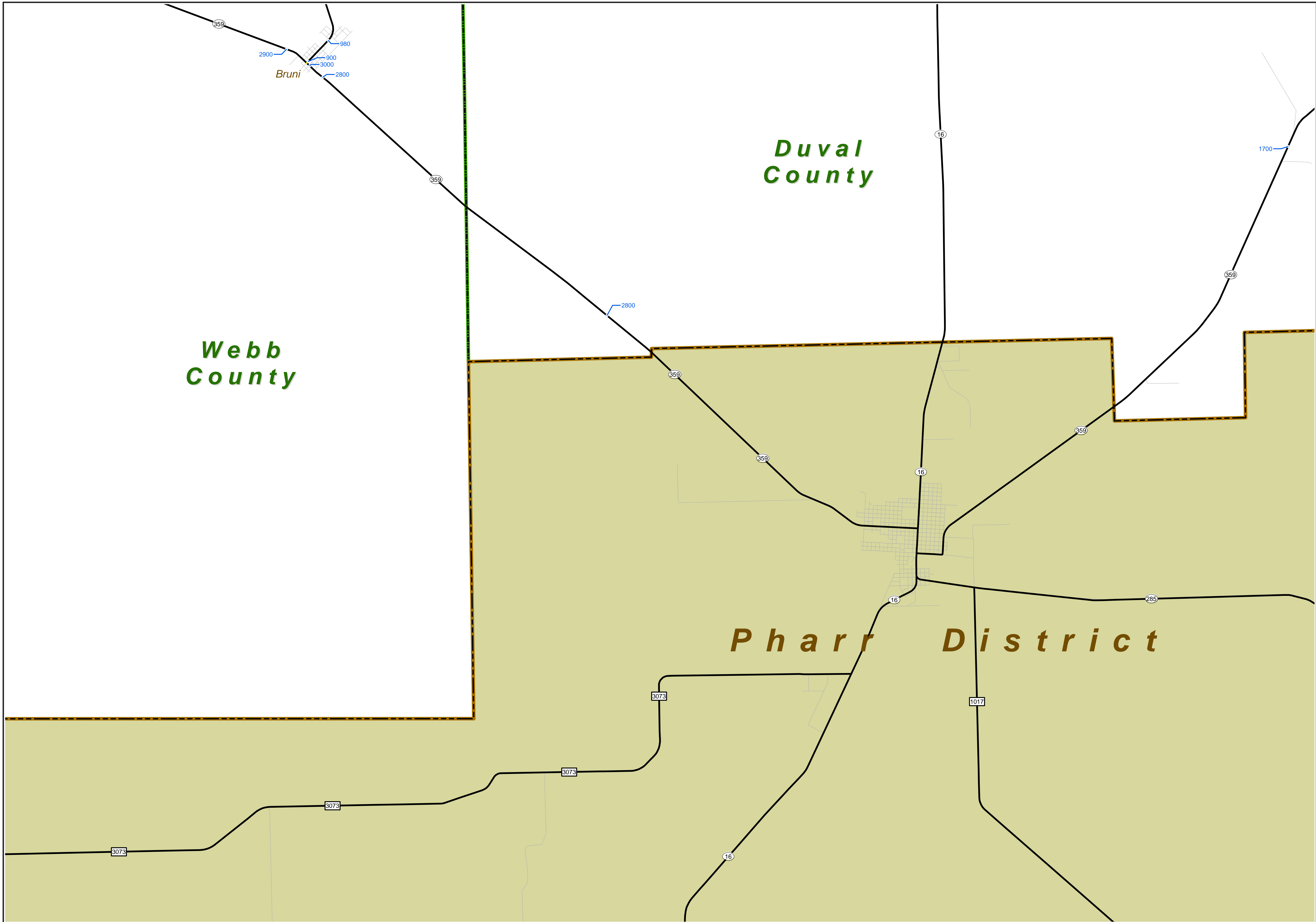
- AADT
- ADT
- Unincorp Towns
- Highways**
- Route Prefix**
- BF
- BI
- BS
- BU
- FM
- FS
- PR
- RE
- RM
- RR
- RS
- SH
- SL
- SS
- UA
- UP
- US
- Streets
- Cnty_Roads
- Water_Bodies
- Cities
- District
- County

COPYRIGHT 2009 by the Texas Department of Transportation. All rights reserved.
 NOTICE: This map has been prepared for internal use within the Texas Department of Transportation. Accuracy is limited to the validity of available data.
 NOTICE: Volumes shown in red are 24-hour unadjusted axle counts divided by 2. Traffic volumes are not adjusted for trucks or seasonal variations.



2008 LAREDO URBAN TRAFFIC MAP
 PREPARED BY THE
 Texas Department of Transportation
 Transportation Planning and Programming Division
 IN COOPERATION WITH THE
 U.S. Department of Transportation





**Duval
County**

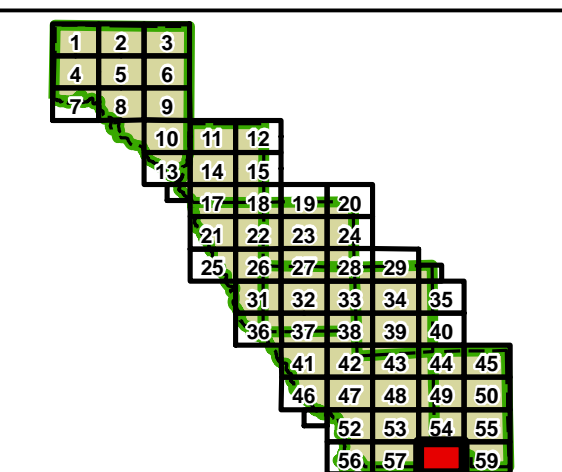
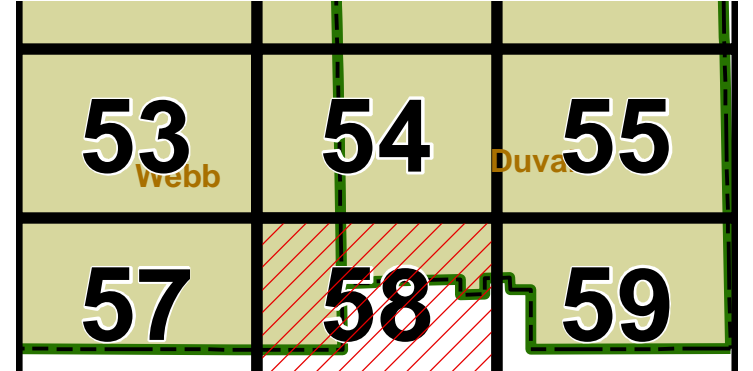
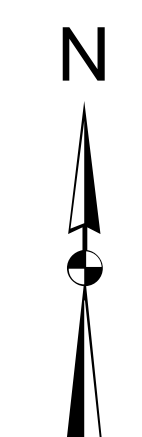
**Webb
County**

Pharr District

Bruni

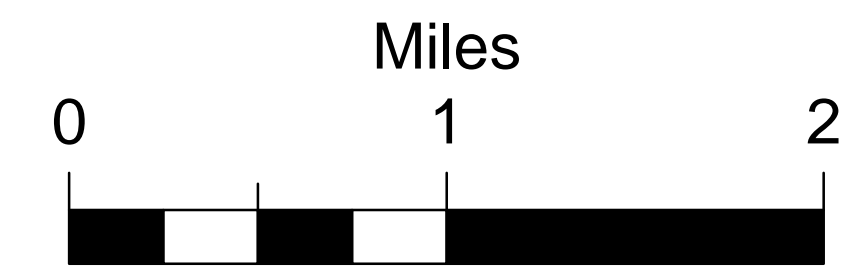
2008 LAREDO URBAN TRAFFIC MAP

PREPARED BY THE
Texas Department of Transportation
Transportation Planning and Programming Division
IN COOPERATION WITH THE
U.S. Department of Transportation



- AADT
- ADT
- Unincorp Towns
- Highways**
- Route Prefix**
- BF
- BI
- BS
- BU
- FM
- FS
- IH
- PR
- RE
- RM
- RR
- RS
- SH
- SL
- SS
- UA
- UP
- RM
- US
- Streets
- Cnty_Roads
- Water_Bodies
- Cities
- District
- County

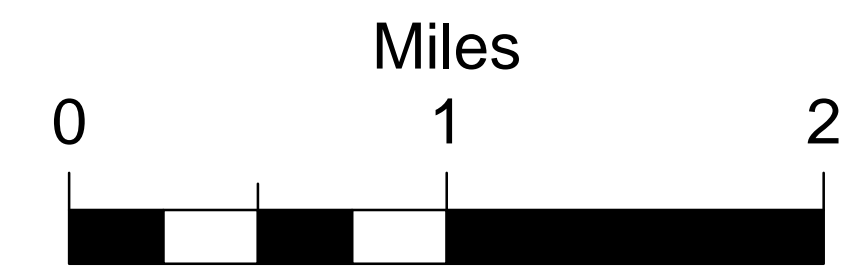
COPYRIGHT 2009 by the Texas Department of Transportation. All rights reserved.
NOTICE: This map has been prepared for internal use within the Texas Department of Transportation. Accuracy is limited to the validity of available data.
NOTICE: Volumes shown in red are 24-hour unadjusted axle counts divided by 2. Traffic volumes are not adjusted for trucks or seasonal variations.



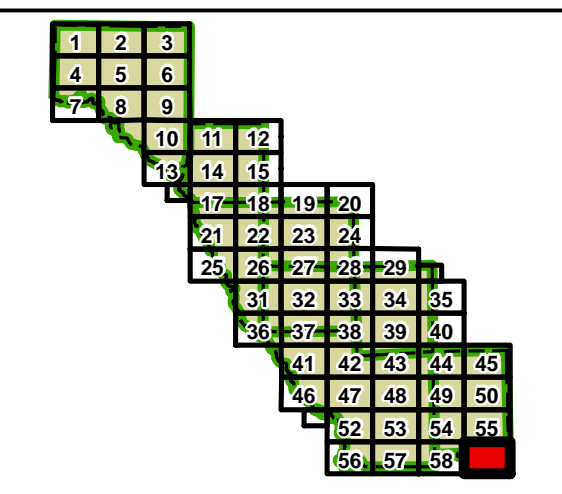
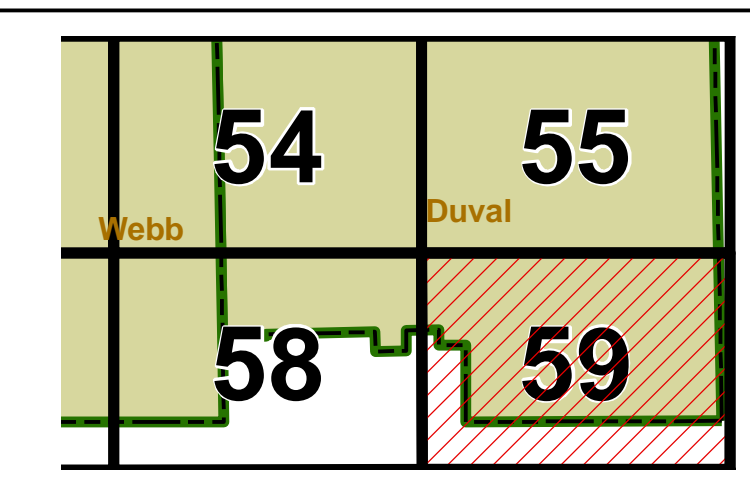
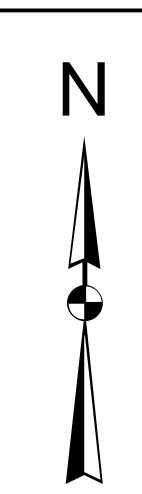


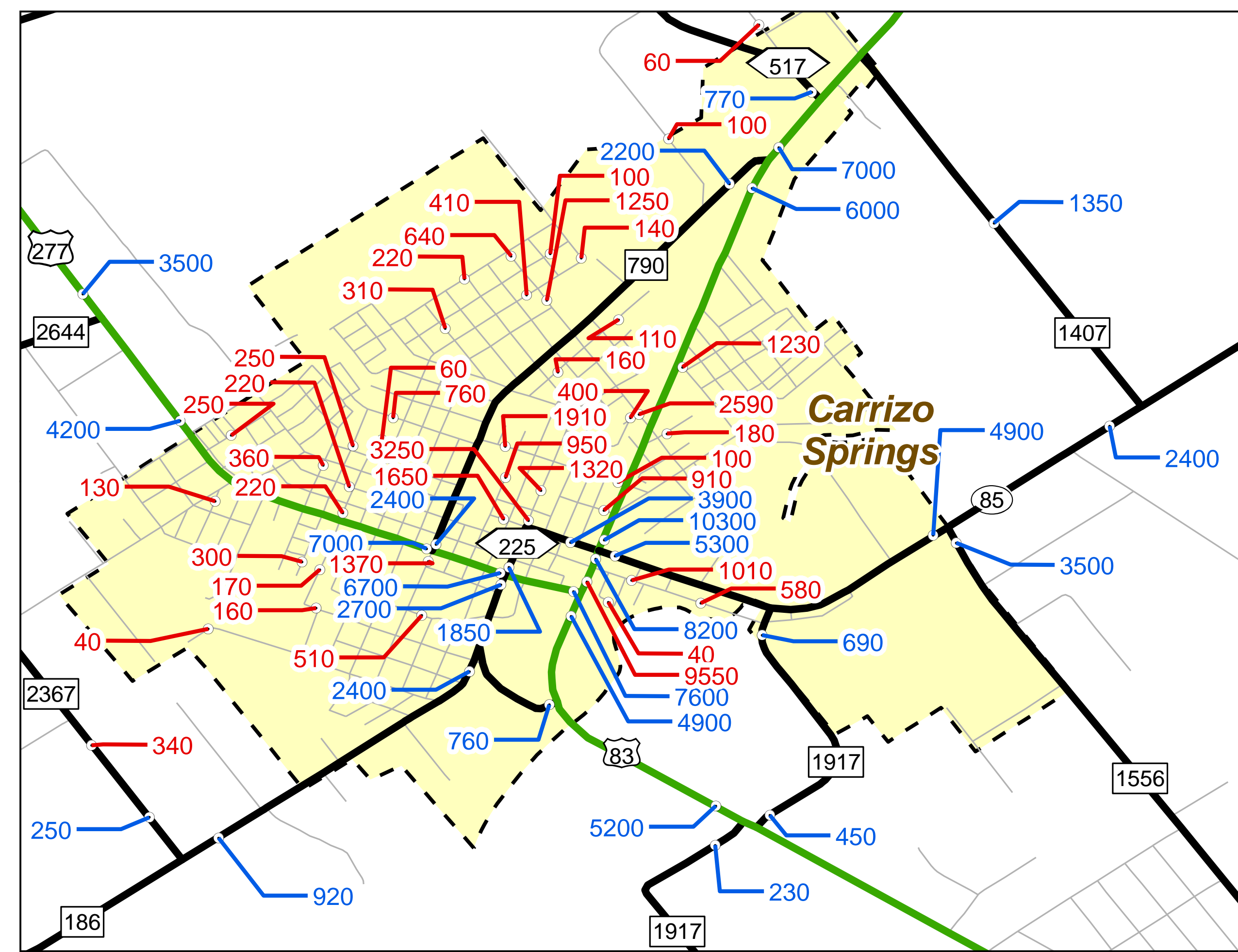
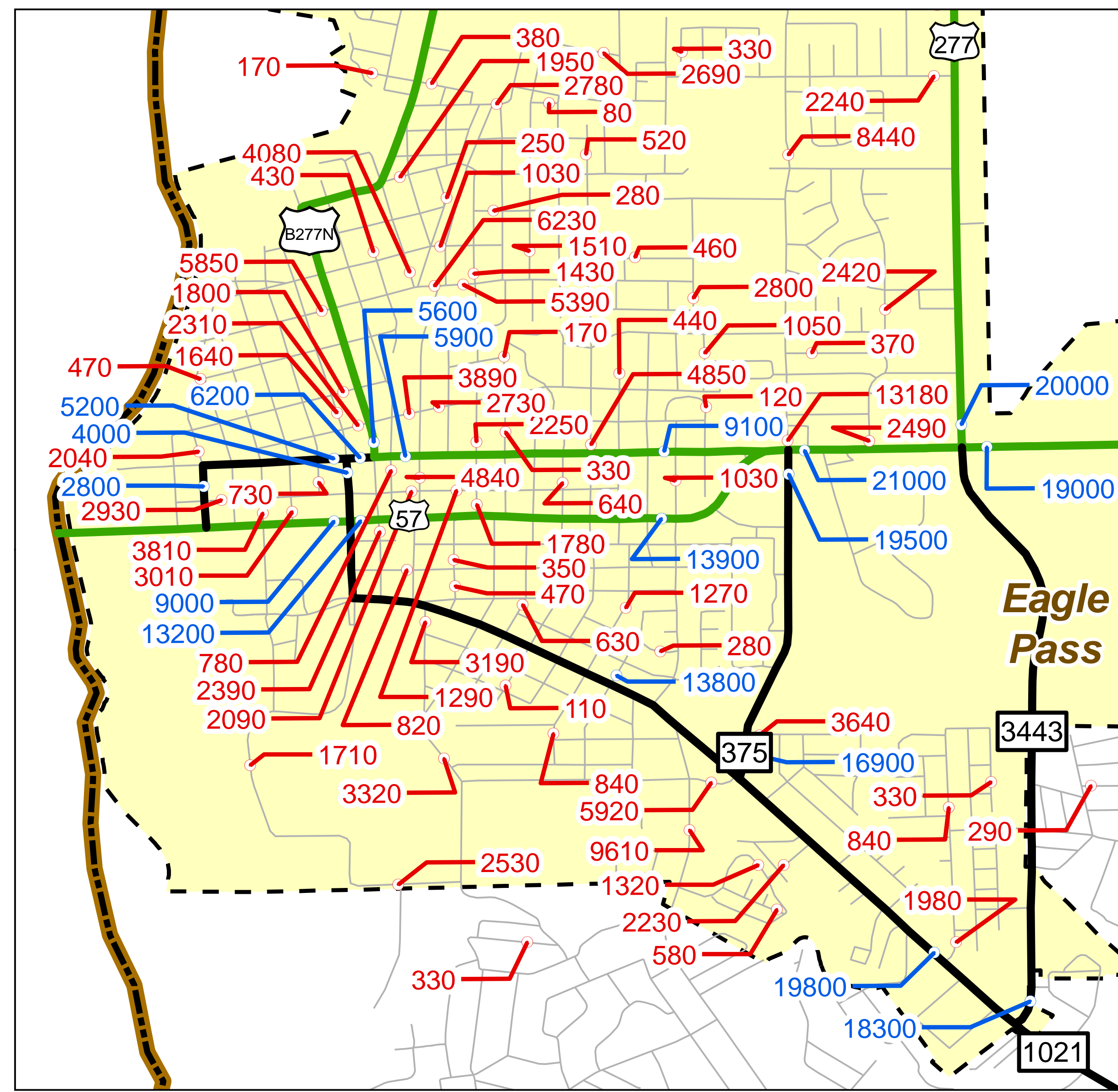
• AADT	— BU	— RS	— Streets
• ADT	— FM	— SH	— Cnty_Roads
• Unincorp Towns	— FS	— SL	— Water_Bodies
—	— IH	— SS	— Cities
—	— PR	— UA	— District
—	— RE	— UP	— County
—	— RM	— US	
—	— RR		

COPYRIGHT 2009 by the Texas Department of Transportation. All rights reserved.
 NOTICE: This map has been prepared for internal use within the Texas Department of Transportation. Accuracy is limited to the validity of available data.
 NOTICE: Volumes shown in red are 24-hour unadjusted axle counts divided by 2. Traffic volumes are not adjusted for trucks or seasonal variations.



2008 LAREDO URBAN TRAFFIC MAP
 PREPARED BY THE
 Texas Department of Transportation
 Transportation Planning and Programming Division
 IN COOPERATION WITH THE
 U.S. Department of Transportation





ADT	FM	SH	Counties
AADT	FS	SL	
Highways	IH	SS	
Route Prefix	PR	UA	
BF	RE	UP	
BI	RM	US	
BS	RR	Streets	
BU	RS	Cities	

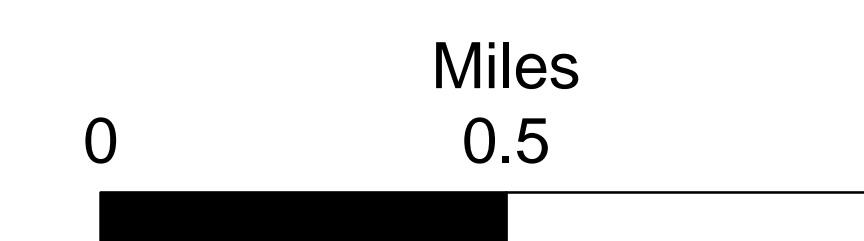
COPYRIGHT 2009 by the Texas Department of Transportation. All rights reserved.

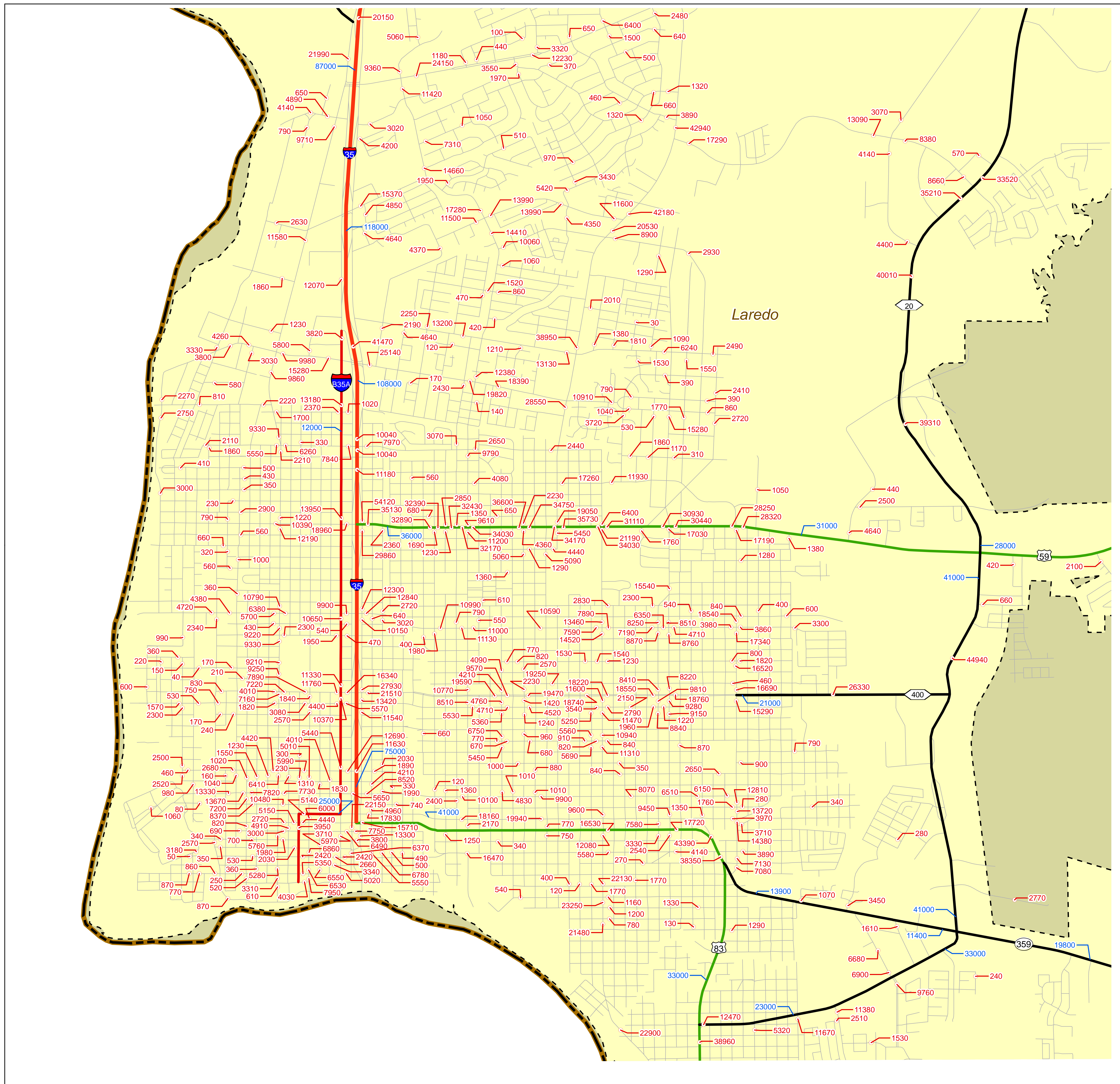
NOTICE: This map has been prepared for internal use within the Texas Department of Transportation. Accuracy is limited to the validity of available data.

NOTICE: Volumes shown in red are 24-hour unadjusted axle counts divided by 2. Traffic volumes are not adjusted for trucks or seasonal variation.

2008 LAREDO URBAN MAP

PREPARED BY THE
 Texas Department of Transportation
 Transportation Planning and Programming Division
 IN COOPERATION WITH THE
 U.S. Department of Transportation





AADT	FM	SH	Cities
ADT	FS	SL	County
Highways	IH	SS	District
Route Prefix	PR	UA	
BF	RE	UP	
BI	RM	US	
BS	RR	Streets	
BU	RS	Cnty_Roads	

COPYRIGHT 2009 by the Texas Department of Transportation.
 All rights reserved.
 NOTICE: This map has been prepared for internal use within the Texas Department of Transportation. Accuracy is limited to the validity of available data.
 NOTICE: Volumes shown in red are 24-hour unadjusted axle counts divided by 2. Traffic volumes are not adjusted for trucks or seasonal variations.

2008 LAREDO URBAN MAP
 PREPARED BY THE
 Texas Department of Transportation
 Transportation Planning and Programming Division
 IN COOPERATION WITH THE
 U.S. Department of Transportation

